


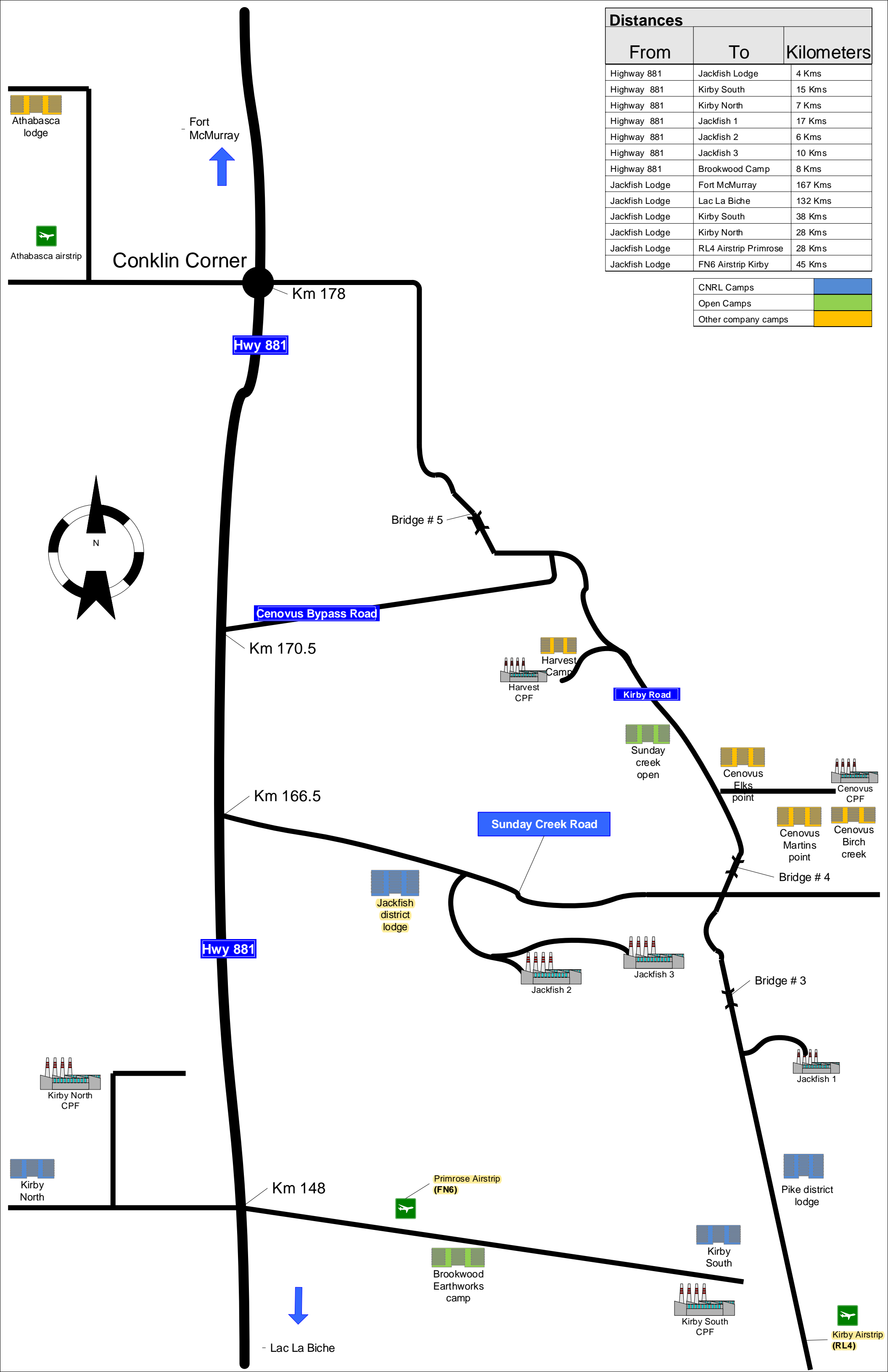


Distances

From	To	Kilometers
Highway 881	Jackfish Lodge	4 Kms
Highway 881	Kirby South	15 Kms
Highway 881	Kirby North	7 Kms
Highway 881	Jackfish 1	17 Kms
Highway 881	Jackfish 2	6 Kms
Highway 881	Jackfish 3	10 Kms
Highway 881	Brookwood Camp	8 Kms
Jackfish Lodge	Fort McMurray	167 Kms
Jackfish Lodge	Lac La Biche	132 Kms
Jackfish Lodge	Kirby South	38 Kms
Jackfish Lodge	Kirby North	28 Kms
Jackfish Lodge	RL4 Airstrip Primrose	28 Kms
Jackfish Lodge	FN6 Airstrip Kirby	45 Kms

CNRL Camps	
Open Camps	
Other company camps	



 Athabasca lodge

 Athabasca airstrip

Fort McMurray
↑

Conklin Corner


Km 178


Hwy 881

Bridge # 5

Cenovus Bypass Road

Km 170.5

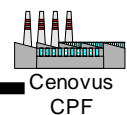
 Harvest Camp

 Harvest CPF

Kirby Road


 Sunday creek open


 Cenovus Elks point

 Cenovus CPF


Km 166.5

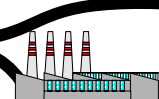
Sunday Creek Road

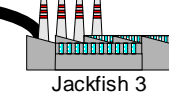
 Cenovus Martins point

 Cenovus Birch creek

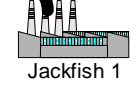
Bridge # 4

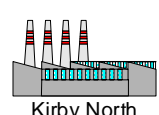
 Jackfish district lodge

 Jackfish 2

 Jackfish 3

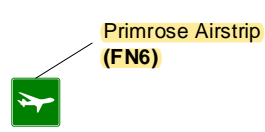
Bridge # 3

 Jackfish 1

 Kirby North CPF

 Kirby North


Km 148

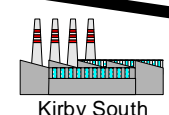
 Primrose Airstrip (FN6)

 Pike district lodge

↓

 Brookwood Earthworks camp

 Kirby South

 Kirby South CPF

- Lac La Biche

 Kirby Airstrip (RL4)