



**Canadian Natural**

CANADIAN NATURAL RESOURCES LIMITED

## **HIDING CREEK**

### **SUPPLEMENTAL EMERGENCY RESPONSE PLAN** *to Corporate (Core) Emergency Response Plan*

#### **DISCLAIMER:**

In accordance with federal guidelines, portions of this Emergency Response Plan have been redacted as per the following:

- Canada Energy Regulator Order AO-001-MO-006-2016 s. 1.a.i.:  
*personal Information*
- Canada Energy Regulator Order AO-001-MO-006-2016, s. 1.a.ii.:  
*facility / pipeline technical data, disclosure of which would risk security*

Uncontrolled when printed. No part of this document may be copied, photocopied, reproduced or used in any form without express written consent from Canadian Natural Resources Limited

**October 31, 2023**

**Canadian Natural Resources Limited**  
**24 Hour Emergency Number**

**1-888-878-3700**



# EMERGENCY RESPONSE PLAN

## Hiding Creek

Revision 5-0 | October 31, 2023

24-Hour Emergency 1-888-878-3700

### AMENDMENT RECORD

Date (YYYY/MM/DD) ERP Planner	Rev	Revision Details	Annual Update (Y / N)	Date inserted in ERP (YYYY/MM/DD)	Inserted / Replaced by (Name & Signature)
2023/10/31 [Redacted]	5-0	<ul style="list-style-type: none"> <li>Reviewed and updated gathering system, public and contact information where applicable</li> </ul>	Y		
2022/10/31 [Redacted]	4-0	<ul style="list-style-type: none"> <li>Add fourth cross-border pipeline as per final CER approval</li> <li>Updated to current ERP format</li> <li>Company contact / field operations information updated</li> <li>Map updated</li> </ul>	Y		
2022/04/01 [Redacted]	3-1	<ul style="list-style-type: none"> <li>License transfer complete to Canadian Natural</li> <li>Updated to current ERP format</li> <li>Company contact / field operations information updated</li> <li>Map updated</li> </ul>	N		
2021/10/29 [Redacted]	3-0	<ul style="list-style-type: none"> <li>Gathering system reviewed</li> <li>All contact information and phone numbers confirmed and updated</li> <li>Map updated</li> </ul>	Y		
2020/10/30 [Redacted]	2-0	<ul style="list-style-type: none"> <li>Gathering system reviewed</li> <li>All contact information and phone numbers confirmed and updated</li> <li>Map updated as required</li> </ul>	Y		
2019/10/31 [Redacted]	1-0	<ul style="list-style-type: none"> <li>Gathering system reviewed</li> <li>All contact information and phone numbers confirmed and updated</li> <li>Map updated as required</li> </ul>	Y		
2018/10/31	0-0	<ul style="list-style-type: none"> <li>Prepared initial ERP for acquired Cenovus properties</li> <li>Updated ERP map to include continuous and no exit road labels and added UTM coordinates for ESDs.</li> </ul>	Y		

### MANAGEMENT OF CHANGE PROTOCOL

Annual updates are indicated by a consecutive 'revision' number dash zero (e.g. 7-0) while major revisions requiring a distribution will trigger a consecutive number change (e.g. 7-1).

Notification of errors and / or suggestions for improvement will be reviewed, addressed according to significance and considered for the next update by the EM Team. These notifications should include a) the ERP name, b) section(s) and page number(s) affected and c) the rationale for change and directed to:

#### CANADIAN NATURAL RESOURCES LIMITED

Email: [Redacted]

*Canadian Natural is committed to the continuous improvement of its documentation. For full details on Canadian Natural's Management of Change protocols, refer to Section 7 of the Corporate (Core) Emergency Response Plan.*

All rights reserved. No part of this document may be reproduced or transmitted in any form or by any means, (electronic, mechanical, photocopying, recording or otherwise) or stored in any retrieval system of any nature without written permission of Canadian Natural.

**The Hiding Creek ERP is Supplemental to Canadian Natural’s Corporate (Core) Emergency Response Plan and covers the following:**

AREA NAME	LOCATION	DESCRIPTION	REGULATOR ORDER / LICENSE #	REGULATOR ERP ID
South Hiding Creek		Compressor Station		
Knopcik		Compressor Station		
Hiding Creek		CER regulated PL (Sweet Natural Gas)		
Hiding Creek		CER regulated PL (Sweet Natural Gas)		
Hiding Creek		CER regulated PL (Sweet Natural Gas)		
Hiding Creek		CER regulated PL (Sweet Natural Gas)		

# TABLE OF CONTENTS

## AMENDMENT PROTOCOL & RECORD

## ALL HAZARDS IDENTIFICATION TABLE

### 1 SITE-SPECIFIC DISTRIBUTION LIST

- 1.1 INTERNAL COPIES
- 1.2 EXTERNAL COPIES

### 2 GENERAL INFORMATION

- 2.1 INTRODUCTION AND SUMMARY
  - 2.1.1 Facility - General Information Location
  - 2.1.2 Incident Command Post (ICP) / Emergency Operations Centre (EOC)
  - 2.1.3 Safe Locations
  - 2.1.4 General Land Use and Population Density
  - 2.1.5 Emergency & Roadblock Equipment
    - 2.1.5.1 Emergency Equipment
    - 2.1.5.2 Roadblock (EPZ Isolation) Equipment
  - 2.1.6 External Emergency Response Plans / Mutual Aid
    - 2.1.6.1 External Emergency Response Plans - Local Municipalities
      - 2.1.6.1.1 Peace River Regional District (BC)
      - 2.1.6.1.2 County of Grande Prairie No. 1 (AB)
    - 2.1.6.2 External Emergency Response Plans: Local Health Services
      - 2.1.6.2.1 Health Emergency Management British Columbia (HEMBC) / Northern Health (NH)
      - 2.1.6.2.2 Alberta Health Services

- 2.1.6.3 Mutual Aid Agreements
- 2.1.6.4 Mutual Aid Understandings
  - 2.1.6.4.1 Canadian Natural Operated Third Party Assets
  - 2.1.6.4.2 Third Party Operated Canadian Natural Assets
  - 2.1.6.4.3 Non-Operated Third Party Tie In Assets
- 2.1.7 Driving Directions and Map
  - 2.1.7.1 Driving Route
  - 2.1.7.2 Proximity To Nearest Urban Centre – [REDACTED]
  - 2.1.7.3 Proximity To Nearest Urban Centre – [REDACTED]
  - 2.1.7.4 Latitude and Longitude Coordinates

## 2.2 EMERGENCY DETECTION, NOTIFICATION AND CONFIRMATION SYSTEMS

## 2.3 COMMUNICATIONS

- 2.3.1 Communication Equipment
- 2.3.2 Radio Frequencies

## 2.4 SPILL RESPONSE

# 3 CONTACTS AND TELEPHONE LISTS

## 3.1 COMPANY EMERGENCY CONTACTS

## 3.2 MANDATORY NOTIFICATIONS (SEE EMERGENCY NOTIFICATION DETAILS CHART)

## 3.3 ROAD CLOSURE CONTACTS

## 3.4 WATER INTAKE CLOSURE CONTACTS (NOT APPLICABLE)

## 3.5 PROVINCIAL GOVERNMENT CONTACTS

## 3.6 EMERGENCY SERVICE NUMBERS

## 3.7 TDG / LPG – INITIAL INCIDENT REPORTING CONTACTS

## 3.8 MUNICIPAL GOVERNMENT CONTACTS

## 3.9 FEDERAL GOVERNMENT CONTACTS

## 3.10 CONTRACT SERVICES

- 3.10.1 Air Quality Monitoring (Mobile)
- 3.10.2 Aircraft (Fixed Wing) Charters
- 3.10.3 Communications Rental Equipment
- 3.10.4 Drone / UAV Operators
- 3.10.5 Heavy Equipment
- 3.10.6 Helicopters
- 3.10.7 Ignition Services (Vapor Plume)
- 3.10.8 Lease Maintenance
- 3.10.9 Safety Services
- 3.10.10 Spill Response Services (inland)
- 3.10.11 Tank Trucks
- 3.10.12 Vac Trucks
- 3.10.13 Water Trucks
- 3.10.14 Well Blowout Control
- 3.10.15 Western Canadian Spill Services (WCSS) Coop “9”

#### **4 PUBLIC NOTIFICATIONS**

##### **4.1 NOTIFICATION PROCEDURES**

4.1.1 Telephone Callers

4.1.2 Automated Public Notification System (Not Applicable)

##### **4.2 RECEPTION CENTRE(S)**

##### **4.3 RESIDENT / ORGANIZATION INFORMATION**

##### **4.4 SPECIAL CONSIDERATIONS FOR EMERGENCY RESPONSE**

4.4.1 Locating Transients and Recreational Users

4.4.2 Isolation of EPZ Procedures

##### **4.5 SCHOOLS DIVISION(S) / SCHOOL(S) – NOT APPLICABLE**

##### **4.6 INDUSTRIAL OPERATOR(S)**

##### **4.7 TRAPPERS / GUIDE OUTFITTERS**

##### **4.8 GRAZING LEASE(S) / RESERVE(S) AND OTHER LAND USE DISPOSITIONS**

##### **4.9 FOREST MANAGEMENT AREA(S)**

##### **4.10 FIRST NATIONS / INDIGENOUS NATIONS**

#### **5 GATHERING SYSTEM INFORMATION**

##### **5.1 FACILITY INFORMATION**

5.1.1 Facility Summary

5.1.2 Emergency Control Systems

##### **5.2 FACILITY, PIPELINE AND WELL INFORMATION**

5.2.1 Asset List Legend

5.2.2 Facility Release Rates and Emergency Planning Zones

5.2.3 Pipeline Release Volumes and Emergency Planning Zones

5.2.4 Well Release Rates and Emergency Planning Zones

#### **6 MAPS & PUBLIC INFORMATION PACKAGE**

##### **6.1 SITE SPECIFIC ERP MAP**

##### **6.2 PUBLIC INFORMATION PACKAGE**

## ALL HAZARDS IDENTIFICATION TABLE & SECTION 1: SITE SPECIFIC DISTRIBUTION LISTS

ALL HAZARDS IDENTIFICATION TABLE.....	1
1 SITE-SPECIFIC DISTRIBUTION LIST.....	5
1.1 INTERNAL COPIES.....	5
1.2 EXTERNAL COPIES.....	6



# EMERGENCY RESPONSE PLAN

## Hiding Creek

Revision 5-0 | October 31, 2023

24-Hour Emergency 1-888-878-3700

### ALL HAZARDS IDENTIFICATION TABLE

*Completed By: Emergency Management Tech*

POTENTIAL HAZARD	HAZARD IMPACTS:			RANK HAZARD IMPACT <i>(Low / Med / High)</i>	MITIGATION MEASURES AVAILABLE / NEEDED	
	PUBLIC	ENVIRONMENT			COMPANY ASSETS	<i>(Fundamental Reference Materials: SMS Section 22 / Safety Data Sheets (SDS) / ERP Manual / Emergency Response Guide / Guide to Safety &amp; Compliance / First Responder's Guide / Site-Specific Drilling Plans / Asset Integrity Pipeline Maintenance Manual and Management Systems)</i>
		LAND USE AREAS	WILDLIFE / LIVESTOCK			
<input type="checkbox"/> Hydrogen Sulphide (H <sub>2</sub> S) Release					<input type="checkbox"/> Personal Gas Monitor <input type="checkbox"/> Portable Gas Detector <input type="checkbox"/> SCBA <input type="checkbox"/> SABA <input type="checkbox"/> ESD Procedures <input type="checkbox"/> Emergency Planning Zone(s) <input type="checkbox"/> Ignition Resources – Equipment <input type="checkbox"/> Ignition Resources – Service Provider <input type="checkbox"/> Roadblock Kit(s) <input type="checkbox"/> Communication Plans – Public / Media <input type="checkbox"/> SCADA ESD <input type="checkbox"/> Other:	
<input type="checkbox"/> High Vapour Pressure (HVP) Pipeline Release  <i>(pipelines that convey hydrocarbon mixtures in the liquid or quasi-liquid state with a vapour pressure of greater than 110 kPa absolute at 38°C)</i>					<input type="checkbox"/> SCADA ESD <input type="checkbox"/> Evacuation Procedures <input type="checkbox"/> Roadblock Kit(s) <input type="checkbox"/> Communication Plans – Public / Media <input type="checkbox"/> Emergency Response Plan <input type="checkbox"/> ESD Procedures <input type="checkbox"/> Emergency Planning Zone(s) <input type="checkbox"/> Ignition Resources – Equipment <input type="checkbox"/> Ignition Resources – Service Provider <input type="checkbox"/> Fire Extinguishers <input type="checkbox"/> Firefighting Equipment – e.g. shovels, axes, picks, water packs, wheeled extinguishers <input type="checkbox"/> Other:	



# EMERGENCY RESPONSE PLAN

## Hiding Creek

Revision 5-0 | October 31, 2023

24-Hour Emergency 1-888-878-3700

POTENTIAL HAZARD	HAZARD IMPACTS:				RANK HAZARD IMPACT <i>Low / Med / High</i>	MITIGATION MEASURES AVAILABLE / NEEDED <i>(Fundamental Reference Materials: SMS Section 22 / Safety Data Sheets (SDS) / ERP Manual / Emergency Response Guide / Guide to Safety &amp; Compliance / First Responder's Guide / Site-Specific Drilling Plans / Asset Integrity Pipeline Maintenance Manual and Management Systems)</i>	
	PUBLIC	ENVIRONMENT		COMPANY ASSETS		CONTROLS / EQUIPMENT / RESOURCES	
		LAND USE AREAS	WILDLIFE / LIVESTOCK				
<p>Large Chemical Storage Hazards (CEPA – E2)</p> <p><input type="checkbox"/> <i>(large active storage vessels for NGLs, LPGs, LNGs, condensate, crude oil, hydrochloric acid, pentanes, etc.)</i></p>						<b>ACTIVE MITIGATIONS</b>	
						<input type="checkbox"/>	Firefighting Equipment – e.g. <i>shovels, axes, picks, water packs, wheeled extinguishers</i>
						<input type="checkbox"/>	Fire Extinguishers
						<input type="checkbox"/>	Industrial Firefighters
						<input type="checkbox"/>	Roadblock Kit(s)
						<input type="checkbox"/>	Communication Plans – Public / Media
						<input type="checkbox"/>	Ignition Resources – Equipment
						<input type="checkbox"/>	Ignition Resources – Service Provider
						<input type="checkbox"/>	Evacuation Zone
						<input type="checkbox"/>	Evacuation Procedures
						<input type="checkbox"/>	ESD (Automatic Valves) Procedures
						<input type="checkbox"/>	SCADA ESD
						<b>PASSIVE MITIGATIONS</b>	
						<input type="checkbox"/>	Secondary Containment – e.g. <i>earth berms, dikes</i>
						<input type="checkbox"/>	Separator / Surface Water Collection System
						<input type="checkbox"/>	Vessel Protection Systems – e.g. <i>PSVs, high level alarm</i>
<p>Petroleum Release / Spill</p> <p><input checked="" type="checkbox"/> <i>(on land or in water, includes all types of petroleum spills, gas releases, flammable vapours releases)</i></p>	YES	YES	YES	YES	LOW	<input checked="" type="checkbox"/>	SCADA ESD
						<input checked="" type="checkbox"/>	CiNQ – Environment Conventional – Thermal Intranet Site: <i>spill reporting procedures / docs</i>
						<input checked="" type="checkbox"/>	TDG / LPG Emergency Responsibilities ( <i>Guideline 10, Corporate ERP</i> )
						<input checked="" type="checkbox"/>	WCSS / Other Spill Cooperative Manual
						<input type="checkbox"/>	WCSS / Other Water Control Point Location(s)
						<input type="checkbox"/>	Boom(s)
						<input checked="" type="checkbox"/>	Absorbent Material
						<input type="checkbox"/>	Roadblock Kit(s): <i>at Noel a-19-F CS &amp; Knopcik 16-21 CS</i>
						<input checked="" type="checkbox"/>	Proper PPE
						<input checked="" type="checkbox"/>	Communication Plans – Public / Media
						<input type="checkbox"/>	Other:





# EMERGENCY RESPONSE PLAN

## Hiding Creek

Revision 5-0 | October 31, 2023

24-Hour Emergency 1-888-878-3700

POTENTIAL HAZARD	HAZARD IMPACTS:				RANK HAZARD IMPACT <i>Low / Med / High</i>	MITIGATION MEASURES AVAILABLE / NEEDED <i>(Fundamental Reference Materials: SMS Section 22 / Safety Data Sheets (SDS) / ERP Manual / Emergency Response Guide / Guide to Safety &amp; Compliance / First Responder's Guide / Site-Specific Drilling Plans / Asset Integrity Pipeline Maintenance Manual and Management Systems)</i>	
	PUBLIC	ENVIRONMENT		COMPANY ASSETS		CONTROLS / EQUIPMENT / RESOURCES	
		LAND USE AREAS	WILDLIFE / LIVESTOCK				
<input checked="" type="checkbox"/> Asset Fire	YES	YES	YES	YES	LOW	<input checked="" type="checkbox"/> Firefighting Equipment – e.g. shovels, axes, picks, water packs, wheeled extinguishers <input checked="" type="checkbox"/> Fire Extinguishers <input checked="" type="checkbox"/> Fire Detection System (facilities) <input type="checkbox"/> Roadblock Kit(s): at Noel a-19-F CS & Knopcik 16-21 CS <input checked="" type="checkbox"/> Communication Plans – Public / Media <input checked="" type="checkbox"/> Evacuation Procedures <input checked="" type="checkbox"/> ESD Procedures <input type="checkbox"/> Other:	
<input checked="" type="checkbox"/> Wildfire <i>(can include grassfires, forest fires)</i>	n/a <small>(municipal / provincial jurisdiction)</small>	n/a <small>(municipal / provincial jurisdiction)</small>	n/a <small>(municipal / provincial jurisdiction)</small>	YES	LOW	<input checked="" type="checkbox"/> ESD Procedures <input checked="" type="checkbox"/> Firefighting Equipment – e.g. shovels, axes, picks, water packs, wheeled extinguishers <input checked="" type="checkbox"/> Fire Extinguishers <input checked="" type="checkbox"/> Site Specific Wildfire Plans <input checked="" type="checkbox"/> Evacuation Procedures <input checked="" type="checkbox"/> Transportation Available <input checked="" type="checkbox"/> Provincial Wildfire Reporting Contact Numbers	
<input checked="" type="checkbox"/> On-Site Chemicals / Fuels <i>(at ERP's main facilities)</i>	n/a <small>(hazards contained within lease boundaries)</small>	n/a <small>(hazards contained within lease boundaries)</small>	n/a <small>(hazards contained within lease boundaries)</small>	YES	LOW	<input checked="" type="checkbox"/> Spill Reporting Procedures <input checked="" type="checkbox"/> SDS – accessible via online database, EOC, District offices <input checked="" type="checkbox"/> Fire Extinguishers <input checked="" type="checkbox"/> Absorbent Materials <input checked="" type="checkbox"/> Proper Storage <input checked="" type="checkbox"/> Proper PPE <input checked="" type="checkbox"/> SMS COP: Storage, Handling, Use / Disposal of Harmful Substances	
<input checked="" type="checkbox"/> Company Facility Isolation <i>(if access roads closed)</i>	n/a <small>(not EPZ related)</small>	n/a <small>(not EPZ related)</small>	n/a <small>(not EPZ related)</small>	YES	LOW	<input checked="" type="checkbox"/> Shelter / Evacuation Procedures <input type="checkbox"/> Other Transportation Available – e.g. snowmobile, ATV, helicopter, boat, etc. <input checked="" type="checkbox"/> Area Work Alone Procedures <input checked="" type="checkbox"/> Communication Plans <input checked="" type="checkbox"/> Other:	



# EMERGENCY RESPONSE PLAN

## Hiding Creek

Revision 5-0 | October 31, 2023

24-Hour Emergency 1-888-878-3700

POTENTIAL HAZARD	HAZARD IMPACTS:				RANK HAZARD IMPACT <i>Low / Med / High</i>	MITIGATION MEASURES AVAILABLE / NEEDED <i>(Fundamental Reference Materials: SMS Section 22 / Safety Data Sheets (SDS) / ERP Manual / Emergency Response Guide / Guide to Safety &amp; Compliance / First Responder's Guide / Site-Specific Drilling Plans / Asset Integrity Pipeline Maintenance Manual and Management Systems)</i>	
	PUBLIC	ENVIRONMENT		COMPANY ASSETS		CONTROLS / EQUIPMENT / RESOURCES	
		LAND USE	WILDLIFE / LIVESTOCK				
<input checked="" type="checkbox"/> Communications Failure	n/a <small>(not EPZ related)</small>	n/a <small>(not EPZ related)</small>	n/a <small>(not EPZ related)</small>	YES	LOW	<input type="checkbox"/> Landlines <input checked="" type="checkbox"/> Cell phones <input checked="" type="checkbox"/> 2-Way Radios <input checked="" type="checkbox"/> 2-Way Radios – Service Provider <input checked="" type="checkbox"/> Internal Communication / Notification System <input type="checkbox"/> Other:	
<input checked="" type="checkbox"/> Power Outages	n/a <small>(not EPZ related)</small>	n/a <small>(not EPZ related)</small>	n/a <small>(not EPZ related)</small>	YES	LOW	<input type="checkbox"/> Back-up generator(s) <input checked="" type="checkbox"/> Communication systems <input type="checkbox"/> Other:	
<input checked="" type="checkbox"/> Severe Weather / Natural Disasters <i>(includes severe storms, blizzards, tornadoes, earthquakes, floods, landslides)</i>	n/a <small>(not EPZ related)</small>	n/a <small>(not EPZ related)</small>	n/a <small>(not EPZ related)</small>	YES	LOW	<input checked="" type="checkbox"/> Communication Advisory <input checked="" type="checkbox"/> ESD Procedures <input checked="" type="checkbox"/> Area Working Alone Procedures <input checked="" type="checkbox"/> Shelter / Evacuation Procedures <input type="checkbox"/> Pumps <input type="checkbox"/> Other:	
<input checked="" type="checkbox"/> Pandemic <i>(reduced workforce)</i>	n/a <small>(not EPZ related)</small>	n/a <small>(not EPZ related)</small>	n/a <small>(not EPZ related)</small>	YES	LOW	<input checked="" type="checkbox"/> Back-Up Resources for Continued Operations <input checked="" type="checkbox"/> Internal Communication / Notification System <input checked="" type="checkbox"/> Canadian Natural Pandemic Protocols – <i>Human Resources</i>	
<input checked="" type="checkbox"/> Security Threats <i>(theft / vandalism / violence / terrorism)</i>	n/a <small>(not EPZ related)</small>	n/a <small>(not EPZ related)</small>	n/a <small>(not EPZ related)</small>	YES	LOW	<input checked="" type="checkbox"/> Internal Communication / Notification System <input type="checkbox"/> Roadblock Kits: <i>at Noel a-19-F CS &amp; Knopcik 16-21 CS</i> <input checked="" type="checkbox"/> Communication Plans – Public / Media <input checked="" type="checkbox"/> Evacuation Procedures <input checked="" type="checkbox"/> Information Systems: <i>Disaster Recovery Principles</i>	
<input type="checkbox"/> Other						<input type="checkbox"/> <input type="checkbox"/> <input type="checkbox"/>	

### 1 SITE-SPECIFIC DISTRIBUTION LIST

#### 1.1 INTERNAL COPIES

COPY	RECIPIENT	POSITION	LOCATION	CONFIDENTIAL INFORMATION INCLUDED (✓)
1	[REDACTED]	Foreman (BC)	Fort St. John Office	✓
2	[REDACTED]	Foreman (AB)	Knopcik [REDACTED]	✓
3	[REDACTED]	Assistant Foreman (BC)	Fort St. John Office	✓
4	[REDACTED]	Assistant Foreman (AB)	Knopcik [REDACTED]	✓
5	[REDACTED]	Area Superintendent	FSJ Office – Designated ICP	✓
6	[REDACTED]	Area Superintendent	Grande Prairie Office	✓
7	[REDACTED]	Manager, Fort St. John Field Operations	Calgary Office	✓
Electronic (CiNQ)	[REDACTED]	Manager, Grande Prairie Field Operations	Calgary Office	✓
Electronic (CiNQ)	[REDACTED]	Safety & Compliance Coordinator (BC)	Fort St. John Office	
Electronic (CiNQ)	[REDACTED]	Safety & Compliance Coordinator (AB)	Grande Prairie Office	
8	[REDACTED]	Area Landman (BC)	Fort St. John Office	✓
9	[REDACTED]	Area Landman (AB)	St. Albert Office	✓
10	Emergency Response Mobile Cart		Calgary Office	✓
11	Calgary Emergency Operations Centre (EOC)		Calgary Office [REDACTED]	✓
*x2	ERP Map(s) for Roadblock Kits		Noel [REDACTED] Knopcik [REDACTED]	



# EMERGENCY RESPONSE PLAN

## Hiding Creek

Revision 5-0 | October 31, 2023

24-Hour Emergency 1-888-878-3700

### 1.2 EXTERNAL COPIES

COPY #	RECIPIENT	ORGANIZATION	LOCATION
12	CER – Hard Copy	Secretary of the Board Canada Energy Regulator	517 – 10 <sup>th</sup> Avenue SW Calgary, AB T2R 0A8
Flashdrive	CER – Electronic Copy		
13	Emergency Response and Safety Inspector	British Columbia Energy Regulator	<b>COURIER:</b> 6534-100 <sup>th</sup> Avenue Fort St. John BC V1J 8C5
eSubmission	British Columbia Energy Regulator	British Columbia Energy Regulator	[REDACTED]
Email	Manager of Community Services	Peace River Regional District	[REDACTED]
Email	Regional Fire Service Chief	County of Grande Prairie	[REDACTED]
Email	North Zone Manager, Environmental Public Health	Alberta Health Services – North Zone	[REDACTED]

<i>Flashdrive</i>	<i>Electronic copy on flashdrive</i>
<i>eSubmission</i>	<i>Electronic copy submitted via British Columbia Energy Regulator's online submission portal</i>
<i>Email</i>	<i>Electronic copy provided by email</i>

#### EXTERNAL ERP DISTRIBUTION DISCLAIMER:

Site-Specific ERPs are forwarded electronically while the Corporate ERP can be found on our website here:  
<https://www.cnrl.com/sustainability/workplace-process-safety/emergency-management>

The following stakeholders who are impacted by an Emergency Planning Zone have been offered an information package as part of the consultation process if applicable:

- Local Indigenous Nations
- Residents / Businesses
- Public Facilities
- Local Airport Operators
- Registered Trappers / Guide Outfitters
- Grazing Lease Holders
- Grazing Reserves
- Forestry Management Areas
- Rights Holders

## SECTION 2: GENERAL INFORMATION

2.1	INTRODUCTION AND SUMMARY .....	1
2.1.1	Facility - General Information Location.....	1
2.1.2	Incident Command Post (ICP) / Emergency Operations Centre (EOC).....	1
2.1.3	Safe Locations .....	1
2.1.4	General Land Use and Population Density .....	2
2.1.5	Emergency & Roadblock Equipment.....	3
2.1.5.1	Emergency Equipment .....	3
2.1.5.2	Roadblock (EPZ Isolation) Equipment.....	4
2.1.6	External Emergency Response Plans / Mutual Aid.....	5
2.1.6.1	External Emergency Response Plans - Local Municipalities .....	5
2.1.6.1.1	Peace River Regional District (BC) .....	5
2.1.6.1.2	County of Grande Prairie No. 1 (AB).....	6
2.1.6.2	External Emergency Response Plans: Local Health Services.....	7
2.1.6.2.1	Health Emergency Management British Columbia (HEMBC) / Northern Health (NH) .....	7
2.1.6.2.2	Alberta Health Services.....	8
2.1.6.3	Mutual Aid Agreements .....	9
2.1.6.4	Mutual Aid Understandings .....	9
2.1.6.4.1	Canadian Natural Operated Third Party Assets.....	9
2.1.6.4.2	Third Party Operated Canadian Natural Assets.....	9
2.1.6.4.3	Non-Operated Third Party Tie In Assets .....	9
2.1.7	Driving Directions and Map .....	10
2.1.7.1	Driving Route .....	10
2.1.7.2	Proximity To Nearest Urban Centre – b-53-A/93-I-16 CS.....	10
2.1.7.3	Proximity To Nearest Urban Centre – 10-08-67-13W6 CS .....	10
2.1.7.4	Latitude and Longitude Coordinates.....	10
2.2	EMERGENCY DETECTION, NOTIFICATION AND CONFIRMATION SYSTEMS.....	11
2.3	COMMUNICATIONS .....	12
2.3.1	Communication Equipment .....	12
2.3.2	Radio Frequencies.....	12
2.4	SPILL RESPONSE .....	12



# EMERGENCY RESPONSE PLAN

## Hiding Creek

Revision 5-0 | October 31, 2023

24-Hour Emergency 1-888-878-3700

## 2 GENERAL INFORMATION

### 2.1 INTRODUCTION AND SUMMARY

#### 2.1.1 FACILITY - GENERAL INFORMATION LOCATION

<b>FACILITY LOCATION (BC)</b>	Hiding Creek [REDACTED]
<b>PHONE NUMBERS</b>	N/A
<b>DISTRICT OFFICE LOCATION</b>	Fort St. John District Office

<b>FACILITY LOCATION (AB)</b>	Canadian Natural [REDACTED]
<b>PHONE NUMBERS</b>	N/A
<b>DISTRICT OFFICE LOCATION</b>	Grande Prairie District Office

#### 2.1.2 INCIDENT COMMAND POST (ICP) / EMERGENCY OPERATIONS CENTRE (EOC)

<b>DISTRICT OFFICE (BC)</b>	Fort St. John	
<b>Street Address</b>	6744 Airport Road, Fort St. John BC V1J 4H9	
<b>Mailing Address</b>	Bag 6450, Fort St. John BC V1J 4H9	
<b>Phone Numbers</b>	[REDACTED]	Business
	[REDACTED]	Fax
	[REDACTED]	On-Call Phone

<b>DISTRICT OFFICE (AB)</b>	Grande Prairie	
<b>Street &amp; Mailing Address</b>	9705 – 97 Street, Grande Prairie AB T8V 8B9	
<b>Phone Numbers</b>	[REDACTED]	Business
	[REDACTED]	Fax
	[REDACTED]	On-Call Phone

#### 2.1.3 SAFE LOCATIONS

NAME	LOCATION
<b>On-Site Safe Location (Muster Area):</b>	Upwind side of incident
<b>Off-Site Safe Location (Staging Area):</b>	To be determined at time of incident



# EMERGENCY RESPONSE PLAN

## Hiding Creek

Revision 5-0 | October 31, 2023

24-Hour Emergency 1-888-878-3700

### 2.1.4 GENERAL LAND USE AND POPULATION DENSITY

<b>Local Municipality</b>	Peace River Regional District (BC) County of Grande Prairie (AB)	
<b>Area Land Use</b>	Oil and gas, hunting, trapping, ranching	
<b>POPULATION DENSITY (WITHIN EPZ)</b>		
<b>NUMBER</b>	<b>TYPE</b>	<b>DESCRIPTION</b>
N/A	Residences	N/A
N/A	Businesses / Organizations	N/A
N/A	Public Facilities / Recreational Areas	N/A
4	Trappers / Guide Outfitters	See Section 4
N/A	Grazing Leases / Reserves	N/A
N/A	Forest Management Areas	N/A
N/A	First Nations	N/A
	Lakes / Rivers	various other unnamed tributaries
1	Public Highways	
N/A	Other (Railway, logging, etc.)	

### 2.1.5 EMERGENCY & ROADBLOCK EQUIPMENT

#### 2.1.5.1 Emergency Equipment

TYPE	QUANTITY	LOCATION / NOTES
Burn Kit	4	- 2 Hiding Creek operators' trucks - 2 Knopcik operators' trucks
Eye Wash Station – 1 litre bottle	6	- 1 @ [REDACTED] compressor station - 1 @ [REDACTED] compressor station - In all operators' trucks
Eye Wash Station – 15 min flow	0	
First Aid Kit	4	In all operators' trucks
First Aid Room	0	
First Aid Station	0	
Fire Blanket	0	
Firefighting Hand Tools ( <i>e.g. shovels, axes, picks, hand pump water packs, etc</i> ) - <b>minimum requirements in place for different provinces</b> (see Corp ERP, Section 2.2.4)	4	In all operators' trucks: shovels, water packs, axes / pickaxes
Handheld Fire Extinguisher	6	- 1 @ [REDACTED] compressor station - 1 @ [REDACTED] compressor station - In all operators' trucks
Ignition Equipment	0	
Personal Gas Monitor	6	- 1 @ [REDACTED] compressor station - 1 @ [REDACTED] compressor station - Each operator has one
Portable Gas Detector	0	
Portable Spill Response Kit	0	
Self-Contained Breathing Apparatus (SCBA)	0	
Spill Response Trailer	0	None located on site  <b>Nearest CNRL Trailer(s):</b> - Fort St. John Office - Progress [REDACTED] GP - Grande Prairie North Office, 10123 156 Ave
Supplied Air Breathing Apparatus (SABA)	0	
Wheeled Fire Extinguisher (150 - 300 lb)	0	



### 2.1.5.2 Roadblock (EPZ Isolation) Equipment

Roadblock locations will be determined at the time of an incident. Contents may be replaced with similar devices / equipment or may have additional items.

Refer to Corporate (Core) Emergency Response Plan – Public Protection Measures for isolation procedures.

ROADBLOCK KIT CONTENTS	QUANTITY	LOCATION
3 triangular flare / reflector kits 1 traffic vest (mesh with reflective striping) 1 Stop / Slow paddle 3 traffic cones 1 30-minute flare with spike 1 flare gun with flares 1 6-volt flashlight with spare battery 1 12-volt spotlight 1 roll of Caution tape 1 windsock and stand - clipboard, pencils, paper - ERP map(s)	0	None on site. Other locations:  1 Roadblock Kit located at: <i>Noel</i> ██████████ <i>Compressor Station</i>  1 Roadblock Kit located at: <i>Knopcik</i> ██████████ <i>Compressor Station</i>

### 2.1.6 EXTERNAL EMERGENCY RESPONSE PLANS / MUTUAL AID

Canadian Natural maintains emergency response support / mutual aid understandings with local authorities impacted by this ERP and information from these understandings are included in the sections below. These understandings are maintained by annual consultations; consultation forms are filed separately with the Emergency Management group and are not included in this plan. Consultation forms are used to:

- Collect contact information for emergency notification and updating purposes
- Inform government / agency / emergency responder of Canadian Natural practices and procedure to be followed
- Make available relevant information consistent with that which is specified in our Emergency Response Plan (ERP) to the government / agency / emergency responder
- Clarify roles, responsibilities and capabilities of both parties, including support and / or additional aid from agency
- Inform the government / agency / emergency responder of the potential hazards of Canadian Natural facilities
- Inform government / agency / emergency responder of Canadian Natural's risk controls and mitigation activities
- Collect the authorization signature of the relevant agency representative

#### 2.1.6.1 External Emergency Response Plans - Local Municipalities

##### 2.1.6.1.1 Peace River Regional District (BC)

The Peace River Regional District will be notified at any time an emergency occurs that involves the evacuation of residents.

It is essential that Canadian Natural's Incident Commander or designate maintain communication with PRRD's Protective Services Manager to ensure that responses are coordinated.

The PRRD has a formal Emergency Management Plan that outlines the measures and sources of assistance that can be obtained to support emergency response efforts within their jurisdiction. Upon request from the Oil and Gas Commission (OGC), the Regional District may address emergency response capabilities, expectations and preparedness. If required, the Regional District may activate their emergency plan in order to:

- Dispatch representative(s) to the EMBC's Emergency Operation Centre (EOC), if established
- Provide support to ensure notifications of endangered area residents
- Provide support to coordinate and deliver emergency social services to evacuated residents
- If necessary, declare a State of Local Emergency and issue an evacuation Alert, Order and Rescind
- Assist in a public information service; joint BCER, Industry, local government
- Provide building re-entry procedures

#### Emergency Services / Equipment:

**Fire Services** – The PRRD provides enhanced 9-1-1 Emergency Services to all municipalities and electoral areas of the Regional District. The 9-1-1 Emergency Services also includes fire / rescue radio dispatch for eleven fire departments throughout the region.

**Road Maintenance** – NOT AVAILABLE: All road maintenance in the PRRD is the responsibility of the Ministry of Transportation and Infrastructure (MOTI) North and South Peace District.

**Equipment & Personnel** – NOT AVAILABLE: PRRD facilities crews are available only to assist with PRRD-owned solid waste sites as well as water and sewer systems

**County Enforcement Services / Community Police Officers** – NOT AVAILABLE: All police services in the PRRD are under the responsibility of the local RCMP detachments, and available via 911

### 2.1.6.1.2 County of Grande Prairie No. 1 (AB)

The Grande Prairie Regional Emergency Partnership (GRPEP) organization currently coordinates resources, personnel and the response to large scale emergencies or disasters for the Grande Prairie area.

GRPEP is comprised of / funded by five local municipalities and personnel collaborate to prepare for and respond to disasters across the region:

- City of Grande Prairie
- County of Grande Prairie
- Towns of Beaverlodge, Sexsmith and Wembley

#### **GRPEP Responsibilities:**

- Prepares municipalities by coordinating emergency response exercises and providing training opportunities
- Responds to disasters by bringing together key players, establishing a control centre to support first responders and plan / coordinate the emergency response
- Emergency Social Services (ESS) is an emergency response program that provides for the various short-term needs of evacuees during a large-scale emergency or disaster. These short-term services (up to 72 hours) are to preserve the emotional and physical well-being of evacuees.

#### **IN CASE OF EMERGENCY, CALL 9-1-1**

#### **Local RCMP Detachments**

The local RCMP detachments of Fort St. John (BC) and Grande Prairie (AB):

- May assist with initial area isolation, evacuation and / or assistance with closure of roads
- Provides security, traffic and crowd control
- May assist in search and rescue activities
- Maintains law and order

### 2.1.6 EXTERNAL EMERGENCY RESPONSE PLANS / MUTUAL AID (CONTINUED)

#### 2.1.6.2 External Emergency Response Plans: Local Health Services

##### 2.1.6.2.1 Health Emergency Management British Columbia (HEMBC) / Northern Health (NH)

###### Health Emergency Management BC, North (HEMBC)

HEMBC is a program under the Provincial Health Services Authority (PHSA). HEMBC provides the expertise, education, tools, and support specifically for the BC Health Sector to effectively mitigate, prepare for, respond to, and recover from the impacts of emergency events; ensuring the continuity of health services. There is a HEMBC team in each BC health authority. HEMBC-North deals specifically with Northern Health.

###### **Roles and responsibilities:**

- Maintain a 24-hour emergency/on call contact number for notification/activation of the health system in northern BC
- Notify/activate the appropriate Northern Health programs (i.e. Public Health, Acute Care, etc.) based on the nature of the incident/emergency event

###### **Northern Health (NH)**

Northern Health is the regional health authority responsible for providing health services to 300,000 people over an area of 600,000 square kilometers in the province of British Columbia. Services include:

- Acute (hospital) Care
- Public Health (Protection, Preventive and Population Health services)
- Mental Health and Addictions
- Home and Community Care

In the event of a major emergency/disaster, Northern Health will provide health care services within its capacity, and will activate its emergency response management plan(s).

###### **Roles & Responsibilities - PREPAREDNESS (PRE-EVENT):**

- Participate with industry, local authority and other partners in the development of their Emergency Response Plans as it relates to health authority roles and responsibilities;
- Participate in stakeholder training and exercises associated with activation of an Emergency Response Plan, in which Northern Health or HEMBC have a role and responsibility (as resources allow);

###### **Roles & Responsibilities - RESPONSE:**

- Activate internal health emergency management plans related to ongoing provision of services (listed above);
- Provide acute care and emergency services at existing Northern Health hospitals/health centres;
- Work with BC Emergency Health Services (Ambulance) and the BC Patient Transfer Network to transport patients to the appropriate levels of care;
- Apply and enforce the Public Health Act, and associated regulations;
- Provide advice/information to the stakeholders on the existing or potential public health effects of an incident (including drinking water safety, air quality, environmental contaminants, communicable disease prevention, re-occupancy of evacuated areas, etc.);
- Provide advice/information on the best methods for monitoring health effects from an incident;
- Assist in development of (joint) messaging for public information on emergency incidents;
- Provide guidance to stakeholders and local authorities on public health considerations in operating reception and evacuation centres, and group lodging facilities

### 2.1.6 EXTERNAL EMERGENCY RESPONSE PLANS / MUTUAL AID (CONTINUED)

#### 2.1.6.2 External Emergency Response Plans: Local Health Services (continued)

##### 2.1.6.2.2 Alberta Health Services

#### ENVIRONMENTAL PUBLIC HEALTH ROLES AND RESPONSIBILITIES

Alberta Health Services (AHS) – Environmental Public Health (EPH) roles and responsibilities in public health emergency preparedness and response to the oil and gas industry are outlined below. The provision of services during an emergency depends upon our assessment of legislative responsibilities, impact to services and business continuity.

#### EPH will endeavor to:

- Participate with the Licensee in the development of their Emergency Response Plans as it relates to the Environmental Public Health Program's role and responsibility.
- Provide the AHS Zone Single-Point-of-Contact (SPOC) emergency phone number to enable the Licensee to notify and alert the Zone of an emergency. From the initial notification or alert, AHS emergency response will fan out to and coordinate with other AHS programs and facilities as necessary. 9-1-1 EMS services remain independent of the Zone SPOC notification / alert process.
- Participate with stakeholders in preparedness training and exercises associated with a Licensee's simulated activation of an Emergency Response Plan in which EPH has a role and responsibility.
- Participate in public information sessions during the Licensee's Emergency Response Plan development process when appropriate and as resources allow.
- Provide guidance to stakeholders and local municipal authorities in identifying sites suitable for establishing and operating an evacuation Centre and / or Reception Centre, including operational requirements.
- Provide guidance to stakeholders on substances that may affect public health in consultation with the Zone Medical Officer of Health (MOH), including Alberta Health Acute Exposure Health Effects for Hydrogen Sulphide and Sulphur Dioxide.
- Conduct assessments, inspections and give regulatory direction, when appropriate, to ensure the requirements of provincial legislation and EPH program areas of responsibilities for public health protection and disease prevention are maintained.
- Notify the Zone Medical Officer of Health of any incident affecting or potentially affecting other AHS programs or facilities. The Zone MOH will notify and coordinate emergency response in other program areas and facilities as necessary.
- Establish EPH emergency management operations, when appropriate, to support regional response efforts and liaise with the Government Emergency Operations Centre, Municipal Emergency Operations Centre and / or Industry Emergency Operations Centre, if needed.
- Assist the Zone Medical Officer of Health, local municipal authority and Public Information / Communication Officers in the development, issuance and rescinding of public health, public evacuation and shelter-in-place advisories.
- Provide guidance to stakeholders on matters relating to evacuation of the public and / or public facilities and the re-occupancy of those evacuated areas or facilities.
- Record and respond to health complaints or concerns from the public during and following an incident.
- Participate in stakeholder debriefings as necessary.



# EMERGENCY RESPONSE PLAN

## Hiding Creek

Revision 5-0 | October 31, 2023

24-Hour Emergency 1-888-878-3700

### 2.1.6.3 Mutual Aid Agreements

Canadian Natural does not currently participate in any formal mutual aid agreements for this ERP; however, reciprocal emergency response assistance on a service level to other industrial operators may be possible in the event of an emergency, depending on equipment / personnel resources and availability.

### 2.1.6.4 Mutual Aid Understandings

#### 2.1.6.4.1 Canadian Natural Operated Third Party Assets

In an emergency involving another licensee whose assets are operated by Canadian Natural as listed below, Canadian Natural would provide First Responder and other actions as needed to implement a safe and efficient emergency response, with an immediate notification to these well or pipeline licensees to activate their ERP / participate in a joint response.

THIRD PARTY LICENSEE	ERP NAME	EMERGENCY NUMBER
Canadian Natural does not operate any third party assets tied into this system or in the area.		

#### 2.1.6.4.2 Third Party Operated Canadian Natural Assets

In an emergency involving Canadian Natural assets that are operated by third parties listed below, third party operations would provide First Responder and other actions as needed to implement a safe and efficient emergency response, with an immediate notification to Canadian Natural to activate this ERP / participate in a joint response as determined by resources at the time.

THIRD PARTY OPERATOR	ERP NAME	EMERGENCY NUMBER
There are no third party operated Canadian Natural assets.		

#### 2.1.6.4.3 Non-Operated Third Party Tie In Assets

Where third party assets are tied into this plan's facility(ies) but not operated by Canadian Natural as listed in the table below, each licensee will be responsible for emergency response actions for their assets involved in an incident using their respective ERP. Included in these responsibilities is both the incident recovery and post-incident investigations phases. All impacted parties including Canadian Natural have committed to incident notification and will provide best efforts to assist, depending on resource availability at the time.

THIRD PARTY LICENSEE & OPERATOR	ERP NAME	EMERGENCY NUMBER
Cenovus Energy		1-877-458-8080
Tourmaline Oil		1-877-504-4252

The tie in points for this area are as follows. Note that tie in points listed below (excluding [redacted] and the [redacted] compressor stations) have manual valves and are used as pigging points. A SCADA system on the Hiding Creek side can provide ESD functions for facilities and wells. A SCADA system located at the [redacted] compressor station can remotely ESD the site.

- [redacted] (Canadian Natural ties into Cenovus pipeline)
- [redacted] (Canadian Natural ties into Cenovus pipeline)
- [redacted] (Canadian Natural ties into Cenovus pipeline)
- [redacted] (Canadian Natural ties into Cenovus pipeline)
- [redacted] (Canadian Natural ties into Cenovus pipeline)
- [redacted] Compressor Station (Cenovus pipeline ties into our compressor station)
- [redacted] Compressor Station (Canadian Natural ties into Cenovus pipeline at on site cross border separator)

### 2.1.7 DRIVING DIRECTIONS AND MAP

#### 2.1.7.1 Driving Route

**CER PIPELINES:** Driving directions to staging area location will be determined by field operations at time of incident.

From [redacted] to Hiding Creek [redacted]

- [redacted]

From [redacted] to Hiding Creek [redacted]

- [redacted]
- [redacted]
- [redacted]
- [redacted]
- [redacted]



From [redacted] to CNRL [redacted]


- [redacted]
- [redacted]
- [redacted]
- [redacted]
- [redacted]
- [redacted]
- [redacted]
- [redacted]
- Use Weyerhauser Hwy channel

2.1.7.2 Proximity To Nearest Urban Centre – [redacted]

2.1.7.3 Proximity To Nearest Urban Centre – [redacted]

#### 2.1.7.4 Latitude and Longitude Coordinates

FACILITY	LATITUDE (N)	LONGITUDE (W)
Hiding Creek [redacted] Compressor Station 	[redacted]	[redacted]
Knopcik [redacted] Compressor Station 	[redacted]	[redacted]



### 2.2 EMERGENCY DETECTION, NOTIFICATION AND CONFIRMATION SYSTEMS

PRESENT AT	PRESENT AT	TYPE	DESCRIPTION
Y	Y	24-Hour Emergency Telephone Number	A 24-hour emergency number is posted at all facilities and pipeline crossings. Any operator, landowner or citizen can call to notify Canadian Natural of an emergency situation. On-call Canadian Natural personnel will take appropriate actions to manage the emergency.
Y	Y	SCADA System	<b>Supervisory Control and Data Acquisition (SCADA)</b> – Electronic monitoring equipment on wells throughout the gathering system will transmit signals to a central control panel. <i>SCADA systems trigger alarm and call-out systems and has ESD capabilities for the Hiding Creek facilities / wells and the 10-08 compressor station .</i>
Y	Y	Alarm and Call-out Process	System monitoring equipment throughout facilities will trigger an alarm to an answering service that will use a call-out system to notify applicable operators.
N	N	Aerial Surveillance	Pipelines may be surveyed on a regular basis to detect leaks.
Y	Y	Landowner Complaint System	Landowners with concerns, or who have identified potential problems, can call the facility directly or the 24-hour emergency number.
Y	Y	Operator Inspections	Operators do regular inspections of pipelines, wells and facilities and will report any abnormality they detect.
N	N	24-Hour Manned Stations	Some Canadian Natural facilities are monitored 24 hours a day.
N	N	H <sub>2</sub> S Monitors – Continuous	Continuous H <sub>2</sub> S monitoring equipment is strategically located at all sour facilities. Monitors are calibrated at regular intervals and are designed to activate a call-out procedure to operational personnel if H <sub>2</sub> S levels are detected at the facility. If H <sub>2</sub> S levels reach a predetermined level, the system is designed to activate the Emergency Shutdown (ESD) and shut down the facility.
Y	Y	<b>Gas Monitors – Handheld</b>	Canadian Natural personnel are equipped with personal H <sub>2</sub> S / LEL monitors for early detection.
Y	Y	Gas Detection Equipment	Continuous <b>Combustible Gas Detectors</b> are located throughout the facility. The detectors alarm at 20% lower explosion limit (LEL). At 40% LEL, the detectors engage a facility shut down.
Y	Y	Fire Detection Equipment	An ultraviolet fire detection system, “Fire Eyes,” may be installed throughout facilities.
N	N	Leak Detection System	Continuous monitoring systems are installed on several pipeline systems, including but not limited to water injection, oil emulsion and ESD risers. These systems can be based on different methodologies such as pipeline or differential pressure, pressure rate of change (ROC), flow rate imbalance, ROW monitoring, etc.





# EMERGENCY RESPONSE PLAN

## Hiding Creek

Revision 5-0 | October 31, 2023

24-Hour Emergency 1-888-878-3700

### 2.3 COMMUNICATIONS

The primary means of communications between the Emergency Response Team personnel and the various Operations Centers / Command Posts will be by cellular telephone. Portable radios will be utilized if practical. Applicable radio frequencies are listed below.

#### 2.3.1 COMMUNICATION EQUIPMENT

EQUIPMENT	COMMENT
Cell Phone	Each operator has a cellular phone. Cell coverage in the area is reliable; however some dead spots may occur in lower lying area. In these cases, signals can be re-established by moving to higher ground.
Two-Way Radios	Two-way radios are installed in all operator trucks with base radios in the offices. If more portable radios are required, contact service providers listed in Contract Services – Communications Rental Equipment
Land Line	There are no land lines at the facilities

#### 2.3.2 RADIO FREQUENCIES

NAME	RECEIVE NUMBER	TRANSMIT NUMBER

### 2.4 SPILL RESPONSE

Canadian Natural has implemented company spill response trailers to supplement WCSS equipment caches and / or developed additional water control points for spill mitigation. Company and / or WCSS equipment and spill contingency plans will guide initial emergency response actions while long term spill containment and recovery activities will be performed by established spill response consultants / providers contracted and directed by Canadian Natural. A list of these providers can be found in Contract Services in Section 3.

**NOTE:** WCSS does not provide human resources for spill response however other neighboring industrial operators or other WCSS members may be of assistance.

**For spill response, consult with Environmental Coordinator and applicable WCSS Spill Contingency manual.** Also refer to CiNQ:

Corporate > Environmental Conventional-Thermal > Job Instructions > *Spill Response Equipment and Contact List*

For full spill response procedures, guidelines and methods see applicable WCSS Spill Contingency manual (recommended) or Procedure 5: Hazardous Product Release / Spill Control (SMS 22.05) on CiNQ or in purple tabbed Hazard Response Procedures section in the Corporate ERP.

### SECTION 3: CONTACTS AND TELEPHONE LISTS

3.1	COMPANY EMERGENCY CONTACTS.....	1
3.2	MANDATORY NOTIFICATIONS (SEE EMERGENCY NOTIFICATION DETAILS CHART).....	2
3.3	ROAD CLOSURE CONTACTS .....	3
3.4	WATER INTAKE CLOSURE CONTACTS (NOT APPLICABLE).....	3
3.5	PROVINCIAL GOVERNMENT CONTACTS .....	4
3.6	EMERGENCY SERVICE NUMBERS.....	6
3.7	TDG / LPG – INITIAL INCIDENT REPORTING CONTACTS.....	6
3.8	MUNICIPAL GOVERNMENT CONTACTS.....	6
3.9	FEDERAL GOVERNMENT CONTACTS.....	7
3.10	CONTRACT SERVICES .....	8
3.10.1	Air Quality Monitoring (Mobile) .....	8
3.10.2	Aircraft (Fixed Wing) Charters .....	8
3.10.3	Communications Rental Equipment .....	8
3.10.4	Drone / UAV Operators.....	8
3.10.5	Heavy Equipment .....	8
3.10.6	Helicopters.....	9
3.10.7	Ignition Services (Vapor Plume) .....	9
3.10.8	Lease Maintenance .....	10
3.10.9	Safety Services.....	10
3.10.10	Spill Response Services (inland).....	10
3.10.11	Tank Trucks .....	11
3.10.12	Vac Trucks.....	11
3.10.13	Water Trucks .....	11
3.10.14	Well Blowout Control .....	11
3.10.15	Western Canadian Spill Services (WCSS) Coop “9” .....	12



# EMERGENCY RESPONSE PLAN

## Hiding Creek

Revision 5-0 | October 31, 2023

24-Hour Emergency 1-888-878-3700

### 3 CONTACTS AND TELEPHONE LISTS

#### 3.1 COMPANY EMERGENCY CONTACTS

	POSITION	NAME	CELL	OFFICE
<b>BC</b>	Area Foreman			
	Assistant Foreman			
	Operations Superintendent			
	Area Safety & Compliance Coordinator			
	Environmental Field Coordinator			
	Surface Landman			
	Manager, Fort St. John Field Operations			
<b>AB</b>	Area Foreman			
	Assistant Foreman			
	Operations Superintendent			
	Area Safety & Compliance Coordinator			
	Environmental Field Coordinator			
	Surface Landman			
	Manager, Grande Prairie Field Operations			
	Manager, Corporate Safety & Emergency Mgmt			
	Emergency Management Lead			
	VP, West Field Operations			
	Calgary EOC - Bankers Hall East (BHE)			



Canadian Natural

# EMERGENCY RESPONSE PLAN

## Hiding Creek

Revision 5-0 | October 31, 2023

24-Hour Emergency 1-888-878-3700

### 3.2 MANDATORY NOTIFICATIONS (SEE EMERGENCY NOTIFICATION DETAILS CHART)

<b>FOR CER PIPELINE INCIDENTS ONLY, CONTACT:</b>  <b>Transportation Safety Board (TSB)</b> <i>*TSB will contact CER</i>  <i>See Forms &amp; Guidelines section, Corporate ERP: Guideline 8: CER Event Reporting Guidelines</i>  <b>NOTE:</b> CER = Canada Energy Regulator OERS = CER's Online Event Reporting System	<b>For "Immediately Reportable Events" within three (3) hours of discovery:</b> a) call TSB 24-Hour Reporting Hotline and b) report via OERS	<b>24-Hour</b>	<b>1-819-997-7887</b>
		<a href="https://apps.cer-rec.gc.ca/ers">https://apps.cer-rec.gc.ca/ers</a>	
	<b>For all other events, within 24 hours of discovery:</b> a) report via OERS <i>If OERS is unavailable, report by calling TSB 24-Hour Reporting Hotline</i>	<a href="https://apps.cer-rec.gc.ca/ers">https://apps.cer-rec.gc.ca/ers</a>	

### AND / OR THE APPLICABLE PROVINCIAL MANDATORY NOTIFICATIONS:

NAME	LOCATION	CONTACT INFORMATION	
<b>BRITISH COLUMBIA</b>			
<b>Emergency Management BC (EMBC)</b> <i>EMBC will contact BC Energy Regulator (BCER)</i> <b>Use this number to also verbally report an Environmental Emergency (E2)</b> ----- <ul style="list-style-type: none"> <li>• <i>Written notice (Schedule 8) made via SWIM * ASAP by Environmental Coordinator</i></li> <li>• <i>Environment Canada notified by EMBC</i></li> </ul>	Province-Wide	<b>For all emergencies</b> <b>24-Hour Incident Reporting</b>	<b>1-800-663-3456</b>
		<b>* For E2 Emergency Reporting only:</b> <i>Single Window Information Management (SWIM)</i> <a href="https://ec.ss.ec.gc.ca">https://ec.ss.ec.gc.ca</a>	
Peace River Regional District	Dawson Creek BC	Toll-free	1-800-670-7773
Health Emergency Management BC (HEMBC)	Northern BC	<b>24-Hour Emergency On-Call</b>	[REDACTED]
		Non-emergency inquiries only (HEMBC Director)	[REDACTED]
RCMP	Fort St. John BC	24-Hour	9-1-1

NAME	LOCATION	CONTACT INFORMATION	
<b>ALBERTA</b>			
<b>Energy &amp; Environmental Response Line</b> <i>Alberta Environment / Alberta Energy Regulator (AER)</i> <b>Use this number to also verbally report an Environmental Emergency (E2)</b> ----- <ul style="list-style-type: none"> <li>• <i>Written notice (Schedule 8) made via SWIM * ASAP by Environmental Coordinator</i></li> <li>• <i>Environment Canada notified by EMBC</i></li> </ul>	Province-Wide	<b>For all emergencies</b> <b>24-Hour Incident Reporting</b>	<b>1-800-222-6514</b>
		<b>* For E2 Emergency Reporting only:</b> <i>Single Window Information Management (SWIM)</i> <a href="https://ec.ss.ec.gc.ca">https://ec.ss.ec.gc.ca</a>	
County of Grande Prairie No. 1 - <i>Grande Prairie Regional Emergency Partnership (GRPEP)</i>	Grande Prairie and area		9-1-1
Alberta Health Services	Province-Wide	24-Hour	[REDACTED]
		Email	[REDACTED]
RCMP	Province-Wide		9-1-1

### 3.3 ROAD CLOSURE CONTACTS

Dispatch Roadblocks immediately and notify the following (no Closure Orders required for emergencies):

	ROAD TYPE	AGENCY	TELEPHONE	
<b>BC</b>	Provincial Highway / Roads <i>(highways with 1, 2, 3 digits or local names)</i>	<b>1. RCMP / Local Police</b> – advise of situation / request presence	24-Hour	9-1-1
		<b>2. Traffic Management Centre BC</b> – advise of situation / pending roadblocks	24-Hour	1 866 707-7862
		<b>3. Highway Maintenance Contractor</b> – advise of situation / roadblock locations	Argo Road Maint	1-800-663-7623
	Dawson Road Maint		1-800-842-4122	
	<ul style="list-style-type: none"> <li>- For petroleum development roads (PDRs)</li> <li>- For forestry roads</li> </ul>	<b>1. RCMP / local police</b> – advise of situation / roadblock locations; request presence	24-Hour	9-1-1
<b>2. Notify of closures as needed:</b> <ul style="list-style-type: none"> <li>- for PDRs, notify BC Energy Regulator (BCER) directly</li> <li>- for forestry roads, notify Ministry of Forests, LNRORD Resource District office</li> </ul> <b>SEE PROVINCIAL GOVERNMENT CONTACTS TABLE</b>				
<b>AB</b>	- for major highways (1, 2 or 3 digit highways)	<b>RCMP</b> – advise of situation / roadblock locations; request presence	24-Hour Emergency	9-1-1
	- for other licensee PDRs and / or forestry roads	<b>AER / Alberta Environment &amp; Parks</b>	24-Hour	1-800-222-6514

### 3.4 WATER INTAKE CLOSURE CONTACTS (NOT APPLICABLE)



Canadian Natural

# EMERGENCY RESPONSE PLAN

## Hiding Creek

Revision 5-0 | October 31, 2023

24-Hour Emergency 1-888-878-3700

### 3.5 PROVINCIAL GOVERNMENT CONTACTS

NAME	LOCATION / DESCRIPTION		TELEPHONE
<b>BRITISH COLUMBIA</b>			
<b>BC Ambulance Service</b>	Emergency		9-1-1
	Areas where 9-1-1 is not available		1 800 461-9911
	Cellphone / SAT Phone / Outside BC		250 374-5937
<b>British Columbia Boiler Safety Association</b>	Report an Incident or Hazard (online reporting) <a href="https://portal.technicalsaftybc.ca/report-incident/incident-reporting-form">https://portal.technicalsaftybc.ca/report-incident/incident-reporting-form</a>		
<b>British Columbia Energy Regulator (BCER)</b>	<b>Emergency Coordination Centre</b>		<b>1 800 663-3456</b>
<b>Emergency Management BC (EMBC)</b>			
<b>Environment and Climate Change Strategy, Ministry of</b>	Spills or Environmental Emergencies		1 800 663-3456
	Report All Poachers and Polluters (RAPP)		1 877 952-7277
<b>Forests, Ministry of</b> ( <i>Natural Resource Districts</i> )			
Mackenzie Natural Resource District (DMK)	Mackenzie	Main	250 997-2200
Peace Natural Resource District (DPC)	Dawson Creek	Main	250 784-1200
Prince George Natural Resource District (DPG)	Prince George	Main	250 614-7400
<b>Health Emergency Management BC (HEMBC)</b>	Northern BC	24-Hr Emergency On Call	██████████
<b>Ministry of Public Safety &amp; Solicitor General</b>	Public Safety & Emergency Services Wildfire Reporting		1 800 663-5555 Cell: *5555
<b>WorkSafe BC</b> ( <i>applicable BU/Group Safety Lead</i> )	Province-Wide	Worksite Emergency 24-Hr	1-888-621-7233



Canadian Natural

# EMERGENCY RESPONSE PLAN

## Hiding Creek

Revision 5-0 | October 31, 2023

24-Hour Emergency 1-888-878-3700

### 3.5 PROVINCIAL GOVERNMENT CONTACTS continued

NAME	LOCATION	TELEPHONE	
<b>ALBERTA</b>			
<b>Alberta Boilers Safety Association (ABSA)</b> <i>Report an Incident (online reporting)</i>	<a href="https://www.absa.ca/unsafe-condition-accident-fire-reporting/report-an-incident/">https://www.absa.ca/unsafe-condition-accident-fire-reporting/report-an-incident/</a>		
<b>Alberta EDGE – Center for TDG</b> <i>(Environmental and Dangerous Goods Emergencies)</i>	Province-Wide	24-Hour	1-800-272-9600
<b>Alberta Emergency Management Agency (AEMA)</b> <i>Provincial Operations Centre (POC)</i>	Province-Wide	24-Hour	1-866-618- 2362
<b>Alberta Energy Regulator (AER)</b> <i>* notify when blocking petroleum development and / or forestry roads</i>	<b>Energy &amp; Environmental Emergency or Complaint</b>	<b>24- Hour</b>	<b>1-800-222-6514</b>
<b>Alberta Environment and Protected Areas</b> <i>* notify when blocking roads through or adjacent to Crown Land</i>			
<b>Alberta Environment and Protected Areas</b> <i>Parks Fish and Wildlife Land Water</i>	Report a Poacher	24-Hour	1-800-642-3800
		Telus Mobile	#3800
	Report a Wildfire	24-Hour	310- 3473 (FIRE)
<b>Alberta Health Services</b>	Province-Wide	24-Hour	██████████
		Email	██████████
<b>Alberta Transportation</b> <i>Provincial Highway Road Closures Support</i> 1. call 9-1-1 / RCMP 2. call nearest Region / District Office  <i>Highway maintenance contractors are responsible for maintenance activities including highway patrolling and emergency duties</i>  <b>Road &amp; Weather Conditions:</b> 511.alberta.ca	Grande Prairie District Office	Grande Prairie	780 538-5310
	Peace Region Office	Peace River	780 624-6280
<b>Occupational Health &amp; Safety</b> <i>(applicable BU / Group Safety Lead)</i>	Province-Wide	24-Hour	1-866-415-8690
<b>Workers' Compensation Board</b>	Province-Wide	24-Hour	1-866-922-9221

### 3.6 EMERGENCY SERVICE NUMBERS

SERVICE	LOCATION	TELEPHONE NUMBER	
<b>BRITISH COLUMBIA</b>		NOTE: 9-1-1 does not work for all of BC	
RCMP	Fort St. John BC	24-Hour	9-1-1
Hospital	Fort St. John BC	24-Hour	250-262-5200
British Columbia Ambulance Service	Province-Wide	Emergency	9-1-1
		Toll Free	1-800-461-9911
		Cell / SAT Phone / Outside BC	250-374-5937
Fire Department	Fort St. John BC	24-Hour	9-1-1
<b>ALBERTA</b>			
RCMP	Beaverlodge AB	<b>ALL EMERGENCY SERVICES CALL 9-1-1</b>	
Ambulance			
Fire Department			
Hospital	Beaverlodge AB	24-Hour	780-354-2136
STARS Air Ambulance		Main From Cell	1 888 888 4567 #4567

### 3.7 TDG / LPG – INITIAL INCIDENT REPORTING CONTACTS

<ul style="list-style-type: none"> <li>• <b>TDG Incident Reporting</b> <ul style="list-style-type: none"> <li>○ FOR AB: contact a) 9-1-1 and b) Alberta EDGE 1-800-272-9600</li> <li>○ FOR BC: contact a) 9-1-1 and b) EMBC 1 800 663-3456</li> </ul> </li> </ul>	
<ul style="list-style-type: none"> <li>• <b>CNRL LPG Incident Reporting (Propane &amp; Butane)</b> – contact a) 9-1-1 and b) ERAC 1 800 265-0212 * provide Canadian Natural ERAP Number: <span style="background-color: #cccccc; padding: 0 20px;"> </span></li> </ul>	
<ul style="list-style-type: none"> <li>• <b>CANUTEC (all instances)</b> * provides dangerous goods interaction guidance and technical information to responders. DOES NOT offer emergency response services</li> </ul>	1 888 226-8832 (toll free) 613 996-6666 (call collect) Cell *666

### 3.8 MUNICIPAL GOVERNMENT CONTACTS

NAME	LOCATION	TELEPHONE NUMBER	
Peace River Regional District	Dawson Creek BC	24-Hour	1-800-670-7773
County of Grande Prairie	Clairmont BC	GRPEP	9-1-1





# EMERGENCY RESPONSE PLAN

## Hiding Creek

### 3.9 FEDERAL GOVERNMENT CONTACTS

NAME	LOCATION	CONTACT INFORMATION	
<b>FOR CER PIPELINE INCIDENTS, CALL:</b> <b>Transportation Safety Board (TSB)</b> <b>*TSB will contact CER</b>  <i>See Forms &amp; Guidelines section, Corp ERP:                      Guideline 8: CER Event Reporting Guidelines</i>  <b>NOTE:</b> CER = Canada Energy Regulator OERS = CER's Online Event Reporting System	<b>For "Immediately Reportable Events" within three (3) hours of discovery:</b> a) call TSB 24-Hour Reporting Hotline and b) report via OERS	24-Hour	1-819-997-7887
	For all other events, within 24 hours of discovery: a) report via OERS  <i>If OERS is unavailable, report by calling                      TSB 24-Hour Reporting Hotline</i>	<a href="https://apps.cer-rec.gc.ca/ers">https://apps.cer-rec.gc.ca/ers</a>  <a href="https://apps.cer-rec.gc.ca/ers">https://apps.cer-rec.gc.ca/ers</a>	
<b>Canadian Nuclear Safety Commission</b>  <ul style="list-style-type: none"> <li>• any accident involving nuclear reactor, nuclear fuel facility or radioactive materials</li> <li>• lost or damaged radioactive materials</li> <li>• any threat, theft, smuggling, vandalism or terrorist activity involving nuclear facility or radioactive materials</li> </ul>	<b>Duty Officer – emergency line</b>	24-Hour	1 613 995-0479
	Ottawa, ON	Toll Free	1 844 879-0805
<b>Environment and Climate Change Canada</b>	* will be notified by respective provincial govt agency – see Section 3.2		
<b>Fisheries &amp; Ocean Canada</b> <i>Report damage to fish habitat – contact Fish and Fish Habitat Protection Program by province</i>	Alberta, Manitoba, Saskatchewan, Northwest Territories		1 855 852-8320
	British Columbia		1 866 845-6776
<b>Health Canada - For emergencies where First Nations and Indigenous reserves are within the EPZ</b>  Department of Indigenous Services Canada, Environmental Public Health Services First Nations & Inuit Health Branch	<b>BC – FNIH First Nations Health Authority</b>	Main	1-866-913-0033
	<b>BC – EMBC (fanout)</b>	24-Hour	1-800-663-3456
	<b>AB - Environmental Health Officer (EHO)</b>	24-Hour	
<b>Indigenous Services Canada (ISC)</b> Aboriginal Affairs & Northern Development Canada	Toronto Office	Toll Free	1-800-567-9604
<b>NAV Canada – Flight Info Centre (FIC)</b> <b>To issue a NOTAM, have ready (if possible):</b> - GPS coordinates, height, time frame	Nation wide	Toll Free Call Centre	1-866-992-7433
<b>Transport Canada (TC)</b> See Section 3.7 TDG / LPG – Initial Incident Reporting Contacts	Nation wide	General Inquiries	1 866 995-9737



# EMERGENCY RESPONSE PLAN

## Hiding Creek

Revision 5-0 | October 31, 2023

24-Hour Emergency 1-888-878-3700

### 3.10 CONTRACT SERVICES

COMPANY	LOCATION	TELEPHONE NUMBER	
<b>3.10.1 AIR QUALITY MONITORING (MOBILE)</b>			
Emergency Management BC/ British Columbia Energy Regulator <i>(contact if no contract services are available)</i>	Province-Wide, BC	<b>24-Hour</b>	<b>1-800-663-3456</b>
Firemaster Oilfield Services Inc.	BC, AB, SK	24-Hour	1-877-342-3473
HSE Integrated Ltd.	BC, AB, SK	24-Hour	1-888-346-8260
Trojan Safety Services	BC, AB, SK	24-Hour FSJ	250 785-9557
		24-Hour GP	780 567-3440

<b>3.10.2 AIRCRAFT (FIXED WING) CHARTERS</b>	<b>CONTACT CORPORATE TRAVEL</b>
--	---------------------------------

COMPANY	LOCATION	TELEPHONE NUMBER	
<b>3.10.3 COMMUNICATIONS RENTAL EQUIPMENT</b>			
Cardinal Telecom (2000) Inc	Chetwynd	Main	250-788-3271
Epscan Communications	Dawson Creek	Main	250-782-4142
Petron Communications	Fort St. John	Main	250-785-3333
T & T Communications	Fort St. John	Main	250-785-0310

COMPANY	LOCATION	TELEPHONE NUMBER	
<b>3.10.4 DRONE / UAV OPERATORS</b>			
First Alert Locating Ltd	Grande Prairie, Whitecourt	Main	1 866 538-9936
Hummingbird Drones	Fort St. John, BC	Main	250 857-5411
Infinity Drones Inc	Fort St. John, BC	Main	250 787-5110
Roy Northern Land and Environmental	Fort St. John, BC, Fairview, AB,	Main	780 835-2682

COMPANY	LOCATION	TELEPHONE NUMBER	
<b>3.10.5 HEAVY EQUIPMENT</b>			
Highmark Oilfield Services	Charlie Lake	Dispatch	250-793-7155
KPA Oilfield Services	Chetwynd, Tumbler Ridge	Main	250-788-6933
Swamp Donkey Oilfield Services	Dawson Creek	Dispatch	250-219-8370



Canadian Natural

# EMERGENCY RESPONSE PLAN

## Hiding Creek

Revision 5-0 | October 31, 2023

24-Hour Emergency 1-888-878-3700

COMPANY	LOCATION	TELEPHONE NUMBER	
<b>3.10.6 HELICOPTERS</b>			
Bailey Helicopters	Fort St. John	Toll Free	1-877-822-2245
Canadian Helicopters	Fort St. John, Grande Prairie	24 Hr Emerg	780-429-6900
Synergy Aviation	Edmonton, Villeneuve	Main	780 750-4994
Yellowhead Helicopters	Fort St. John, Hinton, Prince George	Toll Free	1-888-566-4401

COMPANY	LOCATION	TELEPHONE NUMBER	
<b>3.10.7 IGNITION SERVICES (VAPOR PLUME)</b>			
<b>** CONTACT Service Provider to get accurate Staging Area ETA **</b>			
FireFly Critical Well Safety Equipment	<b>Equipment Location:</b> Red Deer only <b>ETA to Area:</b> ██████████	24-Hour	403-342-1050
	<b>Equipment:</b> fully automated ignition systems (stationary, trailer mounted and flarepit) <b>Services: NO IGNITION SERVICES.</b> Set up / demobilization on drilling sites, equipment operating training		
Firemaster Oilfield Services Inc.	<b>Equipment Location:</b> - Blackfalds (for central/south AB) - Grande Prairie (for central/north AB & BC) <b>Best ETA to Area:</b> ██████████	24-Hour	1-403-342-7500
	<b>Equipment:</b> H2S safety trailers equipped w/ignition safety flares & hand held flare pistol *no remotely activated equipment <b>Services:</b> ignition services - trailers dispatched with ignition certified Senior Hands		
Safety Boss Services	<b>Equipment Location:</b> - Edmonton, Fort St. John <b>Best ETA to Area:</b> ██████████	24-Hour	1-800-882-4967
	<b>Equipment:</b> safety flares & handheld pistols loaded onto H2S safety trailers as req'd *no remotely activated equipment <b>Services:</b> ignition services - trailers dispatched with ignition certified personnel		
Trojan Safety Services	<b>Equipment Location:</b> 90% in Grande Prairie <b>ETA to Area:</b> ██████████	24-Hour FSJ	250 785-9557
	<b>Equipment:</b> H2S safety trailers equipped w/ignition safety flares & hand held flare pistol *no remotely activated equipment <b>Services:</b> ignition services - trailers dispatched with ignition certified Safety Supervisors	24-Hour GP	780 567-3440
United Safety Ltd.	<b>Equipment Location:</b> - Fort McMurray, Fort Saskatchewan, Fort St. John, Grande Prairie, Lloydminster <b>Best ETA to Area:</b> ██████████	24-Hour	1-800-432-1809
	<b>Equipment:</b> H2S safety trailers equipped w/ignition safety flares & hand held flare pistol *no remotely activated equipment <b>Services:</b> ignition services - trailers dispatched with ignition certified Safety Supervisors <b>Location (Equipment):</b> Grande Prairie, Fort Saskatchewan, Fort St. John, Fort McMurray, Lloydminster		



# EMERGENCY RESPONSE PLAN

## Hiding Creek

Revision 5-0 | October 31, 2023

24-Hour Emergency 1-888-878-3700

COMPANY	LOCATION	TELEPHONE NUMBER	
<b>3.10.8 LEASE MAINTENANCE</b>			
Hoover's Grader Service	Grande Prairie	Main	780-832-1475

COMPANY	LOCATION	TELEPHONE NUMBER	
<b>3.10.9 SAFETY SERVICES</b>			
Brogan Safety - SO <sub>2</sub> monitors, etc	Dawson Creek, Fort St. John, Grande Prairie, Whitecourt	Grande Prairie	780-539-9004
		Whitecourt	780-396-1005
Firemaster Oilfield Services Inc.	BC, AB, SK	24-Hour	1-877-342-3473
HSE Integrated Ltd.	BC, AB, SK	24-Hour	1-888-346-8260
Safety Boss Services	BC, AB	24-Hour	1-800-882-4967
Trojan Safety Services	BC, AB, SK	24-Hour FSJ	250 785-9557
		24-Hour GP	780 567-3440
United Safety Ltd.	BC, AB	24-Hour	1-800-432-1809

COMPANY	LOCATION	TELEPHONE NUMBER	
<b>3.10.10 SPILL RESPONSE SERVICES (INLAND)</b>			
Clean Harbors	North America	24-Hour	1-800-645-8265
Gen7 Environmental Solutions	AB, SK	24-Hour	780-542-3676
Goodlands Environmental	MB, SK	Main	204 634-2245
		After Hrs	306 482-8151
North Shore Environmental Consultants	BC, AB, SK (small scale)	24-Hour	1-855-700-6732
QM Environmental	BC, AB, SK, MB	24-Hour	1-877-378-7745
Matrix Solutions Inc.	BC, AB, SK, MB	Main	1 877 774-5525
Roy Northern Land and Environment	BC, AB	Fairview	780-835-2682
		FSJ	250-261-6644
		Terrace	250-635-6973
Rapid Response Industrial Group	Canada-wide	24-Hour	1-844-774-4911
SWAT Consulting	Canada-wide	24-Hour	1-866-610-7928
Western Canadian Spill Services (WCSS)	See WCSS section		



# EMERGENCY RESPONSE PLAN

## Hiding Creek

Revision 5-0 | October 31, 2023

24-Hour Emergency 1-888-878-3700

COMPANY	LOCATION	TELEPHONE NUMBER	
<b>3.10.11 TANK TRUCKS</b>			
H2Oil Energy	Grande Prairie	Dispatch	780-513-5995
High Gear Water Hauling & Rentals	Grande Prairie	Dispatch	780-518-0250
McKee Vacuum Truck Services	Chetwynd	Main	250-788-2938
Northern Vac Services	Fort St. John	Dispatch	250-785-5435

COMPANY	LOCATION	TELEPHONE NUMBER	
<b>3.10.12 VAC TRUCKS</b>			
H2Oil Energy	Grande Prairie	Dispatch	780-513-5995
High Gear Water Hauling & Rentals	Grande Prairie	Dispatch	780-518-0250
McKee Vacuum Truck Services	Chetwynd	Main	250-788-2938
Northern Vac Services	Fort St. John	Dispatch	250-785-5435

COMPANY	LOCATION	TELEPHONE NUMBER	
<b>3.10.13 WATER TRUCKS</b>			
Avalanche Trucking Ltd	Tumbler Ridge	24 hr dispatch	250-242-4774
Chetwynd Fresh Water (2011)	Chetwynd	24 hr	250-788-2938
H2Oil Energy	Grande Prairie	Dispatch	780-513-5995
High Gear Water Hauling & Rentals	Grande Prairie	Dispatch	780-518-0250
KPA Oilfield Services	Chetwynd, Tumbler Ridge	Main	250-788-6933
Northern Vac Services	Fort St. John	Dispatch	250-785-5435

COMPANY	LOCATION	TELEPHONE NUMBER	
<b>3.10.14 WELL BLOWOUT CONTROL</b>			
Firemaster Oilfield Services Inc.	BC, AB, SK	24-Hour	1-877-342-3473
HSE Integrated Ltd.	BC, AB, SK	24-Hour	1-888-346-8260
Safety Boss Inc.	BC, AB	24-Hour	1-800-882-4967



Canadian Natural

# EMERGENCY RESPONSE PLAN

## Hiding Creek

Revision 5-0 | October 31, 2023

24-Hour Emergency 1-888-878-3700

COMPANY	LOCATION	TELEPHONE NUMBER	
<b>3.10.15 WESTERN CANADIAN SPILL SERVICES (WCSS) COOP “9”</b> <b>24-HOUR EMERGENCY CONTACT 1-866-541-8888</b> <i>** Refer to Section 2 Emergency Equipment subsection for Canadian Natural spill response trailers **</i>			
<b>Jason MacMillan</b> <b>Clean Harbors</b> Regional Custodian	<b>Equipment Location:</b> Clean Harbors Surface Rentals 6715 - 85 <sup>th</sup> Avenue Fort St. John, BC V1J 4J3  <b>Equipment Summary (Transport Requirements):</b> <ul style="list-style-type: none"> <li>• 52' OSCAR Trailer (semi-truck)</li> <li>• 40' Boom Cache Sea Can (winch tractor/trailer)</li> <li>• 20' Wildlife Sea Can (winch tractor/trailer)</li> <li>• Single Engine Barge (1-ton truck w/ 2-5/16" ball hitch &amp; electric brakes)</li> <li>• Work Boat (1/2-ton truck w/ 2" ball hitch)</li> <li>• Drum Skimmer w/ Power Pak (1/2-ton truck)</li> <li>• 400' Shallow Water Boom (1/2-ton truck)</li> </ul>	Cell	250-224-7925
<b>Troyer Ventures Ltd</b> Co-op Custodian	<b>Equipment Location:</b> 4850 - 46 Avenue Fort Nelson, BC V0C 1R0  <b>Equipment Summary (Transport Requirements):</b> <ul style="list-style-type: none"> <li>• 20' ISRU Sea Can (winch tractor/trailer)</li> <li>• Work Boat (1/2-ton truck w/ 2" ball hitch)</li> </ul>	Office 24-Hour	250-785-4577
		24-Hour	250-774-5332

**NOTE: For spill response, consult with Environmental Coordinator. Also refer to CiNQ:**

Corporate > Environmental Conventional-Thermal > Job Instructions > [Spill Response Equipment and Contact List](#)

## SECTION 4: PUBLIC NOTIFICATIONS

4.1	NOTIFICATION PROCEDURES .....	1
4.1.1	Telephone Callers.....	1
4.1.2	Automated Public Notification System (Not Applicable).....	1
4.2	RECEPTION CENTRE(S) .....	1
4.3	RESIDENT / ORGANIZATION INFORMATION .....	1
4.4	SPECIAL CONSIDERATIONS FOR EMERGENCY RESPONSE .....	1
4.4.1	Locating Transients and Recreational Users .....	1
4.4.2	Isolation of EPZ Procedures.....	1
4.5	SCHOOLS DIVISION(S) / SCHOOL(S) – NOT APPLICABLE .....	2
4.6	INDUSTRIAL OPERATOR(S) .....	2
4.7	TRAPPERS / GUIDE OUTFITTERS .....	3
4.8	GRAZING LEASE(S) / RESERVE(S) AND OTHER LAND USE DISPOSITIONS .....	3
4.9	FOREST MANAGEMENT AREA(S).....	4
4.10	FIRST NATIONS / INDIGENOUS NATIONS.....	4

## 4 PUBLIC NOTIFICATIONS

### 4.1 NOTIFICATION PROCEDURES

#### 4.1.1 TELEPHONE CALLERS

If an emergency occurs that involves only a few residents within the EPZ, the Public Safety Supervisor will designate Telephone Callers to relay messages of notification, shelter-in-place or evacuation. Refer to the Public Safety Supervisor and Telephone Caller roles in the Corporate ERP for procedures and scripts (Forms 15, 16, 17, and 18).

Once all calls are made, the Public Safety Supervisor will review the contacted public within the EPZ and dispatch Rovers for those who requested assistance or were not reached by the telephone callers.

#### 4.1.2 AUTOMATED PUBLIC NOTIFICATION SYSTEM (NOT APPLICABLE)

### 4.2 RECEPTION CENTRE(S)

Potential Reception Centres are noted below. The Reception Centre chosen to send residents to will be dependent on the site of the emergency and which route is the safest for evacuating residents out of the Emergency Planning Zone.

RECEPTION CENTRE	LOCATION	TELEPHONE NUMBER	
Tumbler Ridge Inn	275 Southgate Street Tumbler Ridge, BC, V0C 2W0	24-Hour	250-242-4277
Grand Marshal Inn	9820 100 Avenue Hythe, AB T0H 2C0	24-hour	780-356-2151

### 4.3 RESIDENT / ORGANIZATION INFORMATION

Confidential information, if applicable, is only included in the main responders' Emergency Response Plans at the end of this Section.

### 4.4 SPECIAL CONSIDERATIONS FOR EMERGENCY RESPONSE

#### 4.4.1 LOCATING TRANSIENTS AND RECREATIONAL USERS

In an emergency situation, aerial surveillance should be considered for sweeping the area to look for individuals such as non-resident landowners, snowmobilers, hunters, backpackers, skiers or any other recreational transient activity. Helicopters and fixed wing contractors are listed in Contract Services Section under the Site Specific Emergency Contacts Tab in the manual.

**NOTE:** Helicopters only fly during daylight hours; an emergency situation that happens at night will require the services of the fixed wing company.

#### 4.4.2 ISOLATION OF EPZ PROCEDURES

- The On-Scene Supervisor will initially designate the necessary personnel to secure all entrances into the incident site and only allow access to authorized personnel. All personnel who are allowed entry will be briefed on the existing conditions and must be equipped with the appropriate Personal Protective Equipment (PPE).
- Cleared pipeline rights-of-way will be temporarily isolated to restrict access using isolation measures as determined at the time of the incident. Consider the use of aerial surveillance, traffic control / roadblock personnel or area rovers.
- Designated personnel will follow the Roadblock Personnel role checklist in the Emergency Response Guide or this manual to provide initial EPZ isolation. Ideally, authorization from the local authority and / or the RCMP should be obtained before establishing roadblocks on public roads.





# EMERGENCY RESPONSE PLAN

## Hiding Creek

- The Incident Commander will ensure notification and consultation with appropriate regulatory authorities and the RCMP or local police
- For longer term road closures, SMS 6.88 Traffic Control procedure should be used to ensure safe and proper control measures.
- **For temporary isolation of the EPZ in emergency situations, contact the following depending on the feature impacted:**

FEATURE TO BE CLOSED	TYPE OF CLOSURE REQUIRED	AGENCY TO CONTACT	CONTACT INFO SECTION
- Major highways (1, 2 or 3 digit highways) - Other public roads	Notification only	See Section 3.3 Road Closure Contacts	
- for other licensee petroleum development roads (PDRs) and / or forestry roads	Dispatch roadblocks & notification only	See Section 3.3 Road Closure Contacts	
Restricted Area	Fire Hazard (FH) Order	Provincial regulator	Section 3.2 Mandatory Notifications
Restricted Area	Local State of Emergency	Local Municipality	Section 3.2 Mandatory Notifications
Navigable Water Courses	Closure	Local Municipality, RCMP / local police, local Search and Rescue	Section 3.6 Emergency Services
Railways	Closure	Transport Canada and Railway	N/A
Pipeline Right-of-Ways	Closure	Industry	Section 4.6 Industrial Operators
Airspace (establish No-Fly Zone)	NOTAM (Notice to Airmen)	NAV Canada	Section 3.9 Federal Government
		Provincial Authority at Level 2 or 3	Section 3.2 Mandatory Notifications

### 4.5 SCHOOLS DIVISION(S) / SCHOOL(S) – NOT APPLICABLE

In the event of an emergency, the school division(s) listed below must be contacted. General school division policy defines that in an emergency situation, each division is responsible for children attending their schools until their parents / guardians are located. Private schools must be contacted directly. School children living within the EPZ attend the following schools:

SCHOOL DIVISION	TELEPHONE NUMBER	SCHOOL NAME
N/A		

### 4.6 INDUSTRIAL OPERATOR(S)

If an industrial operator is the first person to identify a problem or emergency involving Canadian Natural Facilities, their response will be to notify Canadian Natural immediately. If Canadian Natural personnel are the first people to identify a problem or an emergency, they will immediately notify all industrial operators within the determined EPZ. Whether or not assistance will be given by neighbouring industrial operators will depend on the resources of the company at the time. The following companies operate in the Emergency Planning Zone.



Canadian Natural

# EMERGENCY RESPONSE PLAN

## Hiding Creek

Revision 5-0 | October 31, 2023

24-Hour Emergency 1-888-878-3700

INDUSTRIAL OPERATOR NAME	OPERATIONS DESCRIPTION	TELEPHONE NUMBER	
Cenovus Energy	Wells, pipelines, facilities in area	24-Hour	1-877-458-8080
Tourmaline Oil Corp.	Wells in the area	24-Hour	1-877-504-4252

### 4.7 TRAPPERS / GUIDE OUTFITTERS

The following information has been updated from the most current provincial government database. Where applicable, "N/A" indicates the information was 'not available' in this database (confidentiality laws) nor was available via data searches or public consultations. Rovers will be dispatched to search the area for transient activity when required.

REGISTERED AREA	NAME	ADDRESS	CONTACT INFORMATION
[REDACTED]	[REDACTED]	[REDACTED]	N/A
	[REDACTED]	[REDACTED]	N/A
[REDACTED]	[REDACTED]	[REDACTED]	[REDACTED]
		[REDACTED]	[REDACTED]
[REDACTED]	[REDACTED]	N/A	N/A
	[REDACTED]	N/A	N/A
	[REDACTED]	[REDACTED]	[REDACTED]
Guide Outfitter: [REDACTED]	[REDACTED]	[REDACTED]	[REDACTED]
	[REDACTED]	[REDACTED]	[REDACTED]

### 4.8 GRAZING LEASE(S) / RESERVE(S) AND OTHER LAND USE DISPOSITIONS

The following information has been updated from the most current provincial government database. Where applicable, "N/A" indicates the information was 'not available' in this database (confidentiality laws) nor was available via data searches or public consultations. Rovers may be dispatched to search the area for transient activity when required.

REGISTERED AREA	CONTACT NAME	CONTACT NUMBER	COMMENTS / NOTES
[REDACTED]	[REDACTED]	[REDACTED]	



# EMERGENCY RESPONSE PLAN

## Hiding Creek

Revision 5-0 | October 31, 2023

24-Hour Emergency 1-888-878-3700

### 4.9 FOREST MANAGEMENT AREA(S)

REGISTERED AREA	CONTACT NAME	CONTACT NUMBER	COMMENTS / NOTES
There are no Forest Management Areas impacted by these EPZs			

### 4.10 FIRST NATIONS / INDIGENOUS NATIONS

FIRST NATIONS COMMUNITY / SETTLEMENT			
NAME	CONTACT	TELEPHONE NUMBER	DESCRIPTION
There are no known First Nations dwellings / communities located within or immediately adjacent to the EPZ.			

LOCAL INDIGENOUS NATION / BAND			
NAME	CONTACT	TELEPHONE NUMBER	DESCRIPTION

## SECTION 5: GATHERING SYSTEM INFORMATION

5.1	FACILITY INFORMATION.....	1
5.1.1	Facility Summary .....	1
5.1.2	Emergency Control Systems .....	1
5.2	FACILITY, PIPELINE AND WELL INFORMATION .....	2
5.2.1	Asset List Legend .....	2
5.2.2	Facility Release Rates and Emergency Planning Zones .....	2
5.2.3	Pipeline Release Volumes and Emergency Planning Zones .....	3
5.2.4	Well Release Rates and Emergency Planning Zones.....	3



Canadian Natural

# EMERGENCY RESPONSE PLAN

## Hiding Creek

Revision 5-0 | October 31, 2023

24-Hour Emergency 1-888-878-3700

### 5 GATHERING SYSTEM INFORMATION

#### 5.1 FACILITY INFORMATION

##### 5.1.1 FACILITY SUMMARY

FACILITY NAME	Hiding Creek
FACILITY TYPE	Compressor station
FACILITY CODE	
LEGAL DESCRIPTION	
FACILITY DESCRIPTION	

FACILITY NAME	Hiding Creek
FACILITY TYPE	Compressor Station
FACILITY LICENSE	
FACILITY CODE	
LEGAL DESCRIPTION	
FACILITY DESCRIPTION	

##### 5.1.2 EMERGENCY CONTROL SYSTEMS

TYPE	NTS LOCATION	LAT (Decimal Degrees)	LONG (Decimal Degrees)	EASTING (UTM NAD 83)	NORTHING (UTM NAD 83)	UTM ZONE	NOTES
<b>BRITISH COLUMBIA</b>							
ESD							At the Facility
Manual							Tie into Cenovus PL/pigging point
Manual							Tie into Cenovus PL/pigging point
Manual							Tie into Cenovus PL/pigging point
Manual							Tie into Cenovus PL/pigging point
Manual							Tie into Cenovus PL/pigging point
Manual							Tie into Cenovus PL/pigging point

TYPE	LOCATION	NOTES
<b>ALBERTA</b>		
ESD		
ESD		



# EMERGENCY RESPONSE PLAN

## Hiding Creek

Revision 5-0 | October 31, 2023

24-Hour Emergency 1-888-878-3700

### 5.2 FACILITY, PIPELINE AND WELL INFORMATION

#### 5.2.1 ASSET LIST LEGEND

GENERAL		SUBSTANCE / SUB		STATUS / STAT		FROM FACILITY (FAC) / TO FACILITY (FAC)	
<b>LICENSE</b>	License Number	<b>OE</b>	Oil Effluent	<b>A</b>	Active ( <i>Facilities</i> )	<b>PL</b>	Pipeline
<b>LINE</b>	Line Number	<b>FG</b>	Fuel Gas	<b>O</b>	Operational	<b>WE</b>	Well
<b>OD</b>	Outer Diameter (mm)	<b>NG</b>	Natural Gas	<b>P</b>	To Be Constructed	<b>GP</b>	Gas Processing Plant
<b>WT</b>	Wall Thickness (mm)	<b>SW</b>	Salt Water	<b>D</b>	Discontinued	<b>IP</b>	Injection / Disposal Facility
<b>MOP</b>	Max Operating Pressure (kPa)	<b>LV</b>	Low Vapour Pressure Products	<b>S</b>	Suspended	<b>RI</b>	River
<b>LENGTH</b>	Length of Segment (km)	<b>CO</b>	Crude Oil	<b>U</b>	Unknown ( <i>Facilities</i> )	<b>LA</b>	Lake
<b>H<sub>2</sub>S</b>	Licensed Hydrogen Sulphide (mol / kmol)	<b>FW</b>	Fresh Water			<b>S</b>	Satellite
<b>REL VOL</b>	Total H <sub>2</sub> S Volume Between ESDs (m <sup>3</sup> )	<b>SG</b>	Sour Gas			<b>CK</b>	Creek
<b>IIZ</b>	Initial Isolation Zone (km) – ( <i>AB only</i> )	<b>H<sub>2</sub>S CONVERSION:</b> 1% = 10 mol / kmol = 10,000 ppm				<b>BE</b>	Blind End
<b>SET EPZ</b>	Emergency Planning Zone (m)					<b>B</b>	Battery
<b>ESD</b>	Emergency Shut Down Valve					<b>CS</b>	Compressor Station
<b>CV</b>	Check Valve					<b>MS</b>	Meter Station

#### 5.2.2 FACILITY RELEASE RATES AND EMERGENCY PLANNING ZONES

**NOTES:** • No facility information required for this plan



# EMERGENCY RESPONSE PLAN

## Hiding Creek

Revision 5-0 | October 31, 2023

24-Hour Emergency 1-888-878-3700

### 5.2.3 PIPELINE RELEASE VOLUMES AND EMERGENCY PLANNING ZONES

#### CER REGULATED PIPELINES:

For any emergency involving CER regulated pipelines, contact Transportation Safety Board (TSB) first – they will contact the CER. Contact the applicable provincial authorities with a courtesy call. Refer to TSB / CER contact information / reporting requirements in Section 3.9 Federal Government Contacts.

**NOTES:** • Pipelines are sorted by From Location

Provincial LICENSE --- CER Order Number	Line	Licensee	Sub	Stat	From Location	From (Fac)	To Location	To (Fac)	OD (mm)	WT (mm)	MOP (kPa)	H <sub>2</sub> S (mol / kmol)	Length (km)	H <sub>2</sub> S Rel Vol (m <sup>3</sup> )	Set EPZ (m)
[REDACTED]	[REDACTED]	[REDACTED]	[REDACTED]	[REDACTED]	[REDACTED]	[REDACTED]	[REDACTED]	[REDACTED]	[REDACTED]	[REDACTED]	[REDACTED]	[REDACTED]	[REDACTED]	[REDACTED]	0
[REDACTED]	[REDACTED]	[REDACTED]	[REDACTED]	[REDACTED]	[REDACTED]	[REDACTED]	[REDACTED]	[REDACTED]	[REDACTED]	[REDACTED]	[REDACTED]	[REDACTED]	[REDACTED]	[REDACTED]	100
[REDACTED]	[REDACTED]	[REDACTED]	[REDACTED]	[REDACTED]	[REDACTED]	[REDACTED]	[REDACTED]	[REDACTED]	[REDACTED]	[REDACTED]	[REDACTED]	[REDACTED]	[REDACTED]	[REDACTED]	100
[REDACTED]	[REDACTED]	[REDACTED]	[REDACTED]	[REDACTED]	[REDACTED]	[REDACTED]	[REDACTED]	[REDACTED]	[REDACTED]	[REDACTED]	[REDACTED]	[REDACTED]	[REDACTED]	[REDACTED]	980

### 5.2.4 WELL RELEASE RATES AND EMERGENCY PLANNING ZONES

**NOTES:** • No facility information required for this plan



# EMERGENCY RESPONSE PLAN

## Hiding Creek

Revision 5-0 | October 31, 2023

24-Hour Emergency 1-888-878-3700

## SECTION 6: MAPS & PUBLIC INFORMATION PACKAGE

6.1	SITE SPECIFIC ERP MAP.....	1
6.2	PUBLIC INFORMATION PACKAGE.....	1



## 6 MAPS & PUBLIC INFORMATION PACKAGE

### 6.1 SITE SPECIFIC ERP MAP

An area map showing the gathering system and facilities, surface development (roads, petroleum facilities, petroleum operators and industrial camps, trappers and guide outfitter cabins, as well as known public facilities / areas where the public may gather on a regular basis) within the Emergency Planning Zone (EPZ) and the surrounding area is included within this section.

Where applicable, calculated EPZs for production assets are identified on the map as “yellow” shaded areas.

### 6.2 PUBLIC INFORMATION PACKAGE

A Public Information Package has been incorporated into this Site Specific ERP. The following stakeholders who are impacted by an Emergency Planning Zone have been offered an information package as part of the consultation process where applicable:

- Local Indigenous Nation(s)
- Residents / Businesses
- Public Facilities
- Local Airport Operators
- Registered Trappers / Guide Outfitters
- Grazing Lease Holders
- Grazing Reserves
- Forestry Management Areas
- Rights Holders

**Map(s) Redacted – CER Order AO-001-MO-006-2016, s. 1.a.ii.**  
- Facility / Pipeline technical information, disclosure of which would risk security